

THE EAST RENFREWSHIRE COUNCIL
(DISABLED PERSONS PARKING BAYS)
(OFF-STREET PARKING)
ORDER 2015

THE EAST RENFREWSHIRE COUNCIL
(DISABLED PERSONS' PARKING BAYS) (OFF-STREET PARKING) ORDER 2015

<u>Contents</u>	<u>Page</u>
Preamble and Definitions	2
Section 1 – No Waiting Except by Vehicles Bearing Disabled Persons' Badge	4
Section 2 – Power to suspend the use of a parking bay	6
Section 3 - Orders Revoked	8
Schedule 1 – Council Operated Public Car Parks	9
Schedule 2 – Council Operated School Car Parks	11
Schedule 3– Council Operated Other Car Parks	13
Schedule 4 – Privately Operated Car Parks	15
Schedule 5 – Orders to be Revoked	16

THE EAST RENFREWSHIRE COUNCIL

(DISABLED PERSONS' PARKING BAYS) (OFF-STREET PARKING) ORDER 2015

Preamble and Definitions

The East Renfrewshire Council in exercise of the powers conferred on them by Sections 32 and 35 and Schedule 9 of the Road Traffic Regulation Act 1984 ("The Act") and of all other enabling powers and after consultation with the Chief Constable of Police Scotland in accordance with Part III of Schedule 9 to the Act hereby make the following Order.

1. This Order may be cited as "The East Renfrewshire Council (Disabled Person's Parking Bays) (Off-Street Parking) Order 2015" and shall come into operation on 22 May 2015.

2. In this Order the following expressions have the meanings hereby assigned to them:-

"vehicle", unless the context otherwise requires, means a vehicle of any description and includes a machine or implement of any kind drawn or propelled along roads whether or not by mechanical power;

"disabled person's badge" has the same meaning as in the Local Authorities Traffic Orders (Exemptions for Disabled Persons) (Scotland) Regulations 2002;

"disabled person's vehicle" means a vehicle lawfully displaying a valid disabled person's badge in the relevant position;

"relevant position" has the same meaning as in Regulation 3 of the Local Authorities Traffic Orders (Exemptions for Disabled Person's) (Scotland) Regulations 2002;

"emergency service vehicle" means a vehicle being used by the police, fire brigade or ambulance services;

"local authority" means East Renfrewshire Council;

"Council" means the East Renfrewshire Council;

"parking bay" means a space in a parking place which is provided for the leaving of a vehicle and is appropriately signed as per the Traffic Signs Regulations and General Directions 2002;

"parking attendant" has the same meaning as in Section 63A of the Road Traffic Regulation Act 1984

Note:

- (i) All words importing the singular also include the plural and vice versa where the context requires.
- (ii) Except where the context otherwise requires, references to any enactment include any such enactment as amended, extended or applied or re-enacted by or under any other enactment for the time being in force. Enactment means orders, rules, regulations, directions, bylaws and other instruments made or to be made, issued or given under any Act or deriving validity therefrom.
- (iii) All signs, carriageway markings etc shall comply with the Traffic Signs Regulations and General Directions 2002.

Section 1 - No Waiting Except by Vehicles Bearing Disabled Persons' Badge

- 1/01 The parking bays designated in Schedules 1 – 4 inclusive shall only be used for the leaving of disabled persons' vehicles.
- 1/02 The parking bays designated in this Order shall apply to any disabled person's vehicle which is not causing an obstruction and which displays in the relevant position a disabled person's badge.
- 1/03 No person shall cause or permit a vehicle to wait in the parking bays designated in Schedules 1-4 inclusive unless the vehicle is a disabled person's vehicle which bears in the relevant position a valid disabled person's badge.
- 1/04 Every vehicle left in a parking bay designated in this Order shall so stand such that no bay is occupied by more than one vehicle and that every part of the vehicle is within the limits of a parking bay.
- 1/05 Nothing in Article 1/03 of this Order shall:
- (a) prevent any person from causing or permitting a vehicle to wait or load in any of the parking bays referred to in these Articles :-
 - (i) for so long as may be necessary to enable the vehicle if it cannot be conveniently used for such purposes in any other parking bay, to be used in connection with the removal of any obstruction to traffic, the maintenance, improvement or reconstruction of any of the parking bay so referred to, or the laying, erection, alteration or repair in or near to any of the said parking bay, of any sewer or of any main, pipe or apparatus for the supply of gas, water or electricity, or of any telecommunications apparatus, as defined in the Telecommunications Act, 1984;
 - (ii) to enable the vehicle, if it cannot conveniently be used for such purpose in any other parking bay, to be used in pursuance of statutory powers and duties and in particular, but without prejudice to the generality of the foregoing, to enable the vehicle to be used in connection with police, fire brigade and ambulance purposes;

(iii) if the vehicle is waiting owing to the driver being prevented from proceeding by circumstances beyond his/her control or to such waiting being necessary in order to avoid an accident;

(b) apply to an emergency service vehicle.

1/06 Any persons duly authorised by the local authority, a traffic warden, a police officer or parking attendant in uniform may move or cause to be moved in case of an emergency, to any place they think fit, vehicles left in a parking bay.

1/07 No person shall leave a vehicle in a parking bay for a period longer than twenty four hours without the permission of a person duly authorised by the local authority

Section 2 Power to suspend the use of a parking bay

2/01 Any person duly authorised by the Council may suspend the use a parking bay or any part thereof whenever it is considered such a suspension is reasonably necessary:

- (i) For the purposes of facilitating the movement of traffic or its safety;
- (ii) For the purposes of any building operation, demolition, or excavation in or adjacent to the parking bay or the maintenance, improvement or reconstruction of the parking bay or the laying, erection alteration, removal or repair in or adjacent to the parking bay of any traffic sign, parking ticket machine, sewer, or of any main pipe or apparatus for the supply of gas, water or electricity or of any telecommunication apparatus as defined in sub-paragraph of Schedule 2 of the Telecommunications Act 1984;
- (iii) For the convenience of occupiers of premises adjacent to the parking bay on any occasion of the removal of furniture from one office or dwellinghouse to another or the removal of furniture from such premises to a depository or to such premises from a depository;
- (iv) For the convenience of occupiers of premises adjacent to the parking bay at times of weddings funerals or other special occasions;
- (v) On any occasion on which it is likely by reason of some special attraction or procession that any off street car park be thronged or obstructed; or
- (vi) For any other purpose which the Council may from time to time see fit and which has received their prior approval.

2/02 Any person suspending the use of a parking bay or any part thereof in accordance with the provisions of paragraph 2/01 of this Article shall thereupon place or cause to be placed in or adjacent to any part of that parking bay the use of which is suspended a traffic sign indicating that:

- (i) waiting by vehicles is prohibited; or
- (ii) limited waiting during prescribed hours is suspended.

2/03 No person shall cause or permit a vehicle to be left in any part of a parking bay during such period as there is in or adjacent to that part of the parking bay a traffic sign placed in pursuance of paragraph 2/02 of this Article:- provided that nothing in this paragraph shall render it unlawful to cause or permit any vehicle being used for fire brigade, ambulance or police emergency purposes to be left or any other vehicle to be so left if that vehicle is left with the permission of the Council suspending the use of the parking place or the part

thereof in pursuance of paragraph 2/01 of this Article or of a police constable in uniform or a parking attendant in uniform.

Section 3

3/01 Those Orders specified in Schedule 5 to this Order are hereby revoked.

This Order together with the Schedules annexed and signed as relative hereto are given under the seal of the East Renfrewshire Council and signed for them and on their behalf by Joseph George Abrami, Principal Solicitor and duly authorised signatory together at Giffnock on the 7 April 2015.

A handwritten signature in cursive script, appearing to read 'J. Abrami', is located in the lower right quadrant of the page.

SCHEDULE 1

COUNCIL OPERATED PUBLIC CAR PARKS

Ref.	Area	Car Park	Streets in East Renfrewshire Council	Number of Bays
1				
1/1	Barrhead	Carlibar Road Car Park	Carlibar Road	8
1/2		Cochrane Street Car Park	Cochrane Street	3
1/3		Princes Square Car Park	Princes Square	2
1/4		Ralston Road Car Park	Stormyland Way	2
2				
2/1	Busby	Mary Young Place Car Park	Mary Young Place	2
3				
3/1	Clarkston	Clarkston Goods Yard Car Park	Clarkston Road Goods Yard	8
3/2		Drumby Crescent Car Park	Drumby Crescent	2
3/3		Moray Drive Car Park	Moray Drive	2
4				
4/1	Giffnock	Merryvale Place Car Park	Merryvale Place	2
4/2		Giffnock Station Car Park	Station Road	7
5				
5/1	Neilston	Main Street Car Park	Main Street	0
5/2		Kingston Road P&R Overflow	Kingston Road	3

SCHEDULE 1

COUNCIL OPERATED PUBLIC CAR PARKS

Ref.	Area	Car Park	Streets in East Renfrewshire Council	Number of Bays
6				
6/1	Newton Mearns	Broom Shops Car Park	Ayr Road	3
6/2		Broomburn Car Park	Broomburn Drive	5
6/3		Harvie Avenue Car Park	Harvie Avenue	2
6/4		Dams to Darnley Country Park Car Park	Stewarton Road	10



SCHEDULE 2

SCHOOL CAR PARKS

Ref.	Area	School	Streets in East Renfrewshire Council	No. of Bays
1				
1/1	Barrhead	Barrhead High School	Aurs Road	2
1/2		Carlibar Primary School	Carlibar Road	7
1/3		St John's Primary School	Commercial Road	1
1/4		Cross Arthurlie Primary School	Fern Drive	2
1/4		St Mark's Primary School	Roebank Drive	2
1/5		Springhill and Auchenback Primary School	Springhill Road	2
2				
2/1	Clarkston	Carolside Primary School	Ashfield Road	2
2/2		Williamwood High School	Eaglesham Road	14
3				
3/1	Eaglesham	Eaglesham Primary School	Strathaven Road	1
4				
4/1	Giffnock	Giffnock Primary School	Academy Road	2
4/2		St Ninian's High School (Eastwood Campus)	Rouken Glen Road	1
5				
5/1	Neilston	Neilston Primary School	High Street	2
5/2		Education Car Park	High Street	2
6				

SCHEDULE 2

SCHOOL CAR PARKS

Ref.	Area	School	Streets in East Renfrewshire Council	No. of Bays	
	6/1	Netherlee	Netherlee Primary School	Clarkston Road	4
7					
	7/1	Newton Mearns	Crookfur Primary School	Capelrig Road	2
	7/2		St Cadoc's Primary School	Crookfur Road	3
	7/3		Mearns Primary School	Hunter Drive	7
	7/4		Kirkhill Primary School	Kirkhill Road	3
	7/5		Mearns Castle High School	Waterfoot Road	9
	7/6		Mearns Castle High School Sports Pitches	Waterfoot Road	3
	7/7		Eastwood High School	Capelrig Road	13
8					
	8/1	Thornliebank	Woodfarm High School	Robslee Road	2
	8/2		Our Lady of the Missions Primary School	Robslee Road	6
	8/3		Glenwood Nursery School	Robslee Road	1
9					
	9/1	Uplawmoor	Uplawmoor Primary School	Tannoch Road	2

SCHEDULE 3

COUNCIL OPERATED OTHER CARPARKS

Ref.	Area	Streets in East Renfrewshire Council		No. of Bays
1				
	1/1	Barrhead	John Kelly Pavilion Aurs Road	5
	1/2		Auchenback Resource Centre Aurs Drive	3
	1/3		Lowndes Street Council Office Car Park Lowndes Street	1
	1/4		Council Office Car Park Water Road	4
	1/5		Water Road Car Park Water Road	5
2				
	2/1	Clarkston	Clarkston Library Clarkston Road	7
	2/2		Overlee Pavilion Moray Drive	2
3				
	3/1	Eaglesham	Eaglesham Community Library Gilmour Street	2
4				
	4/1	Giffnock	East Renfrewshire Council Headquarters (Eastwood Campus) Rouken Glen Road	15
	4/2		Eastwood House (Eastwood Campus) Rouken Glen Road	8
	4/3		Rouken Glen Park Main Car Park Rouken Glen Road	16
	4/4		East Lodge Car Park Rouken Glen Park Rouken Glen Road	3
5				
	5/1	Neilston	Neilston Leisure Centre Main Street	2

SCHEDULE 3

COUNCIL OPERATED OTHER CARPARKS

Ref.	Area		Streets in East Renfrewshire Council	No. of Bays	
	5/2		Neilston Library	Main Street	1
6					
	6/1	Netherlee	Muirend Pavilion	Hazelden Park	3
	6/2		Netherlee Pavilion	Linnpark Avenue	2
7					
	7/1	Newton Mearns	Lygates House	Ayr Road	2
	7/2		Fairweather Hall	Barrhead Road	2
	7/3		Crookfur Pavilion	Crookfur Road	3
	7/4		Albertslund Community Centre	Westacres Road	2
8					
	8/1	Thornliebank	Thorntree Hall	Main Street	2
	8/2		Woodfarm Sports Pavilion	Robslee Road	3
	8/3		Council Depot	Carnwadric Road	2
	8/4		Eastwood Crescent	Eastwood Crescent	2



SCHEDULE 4

PRIVATELY OPERATED CAR PARKS

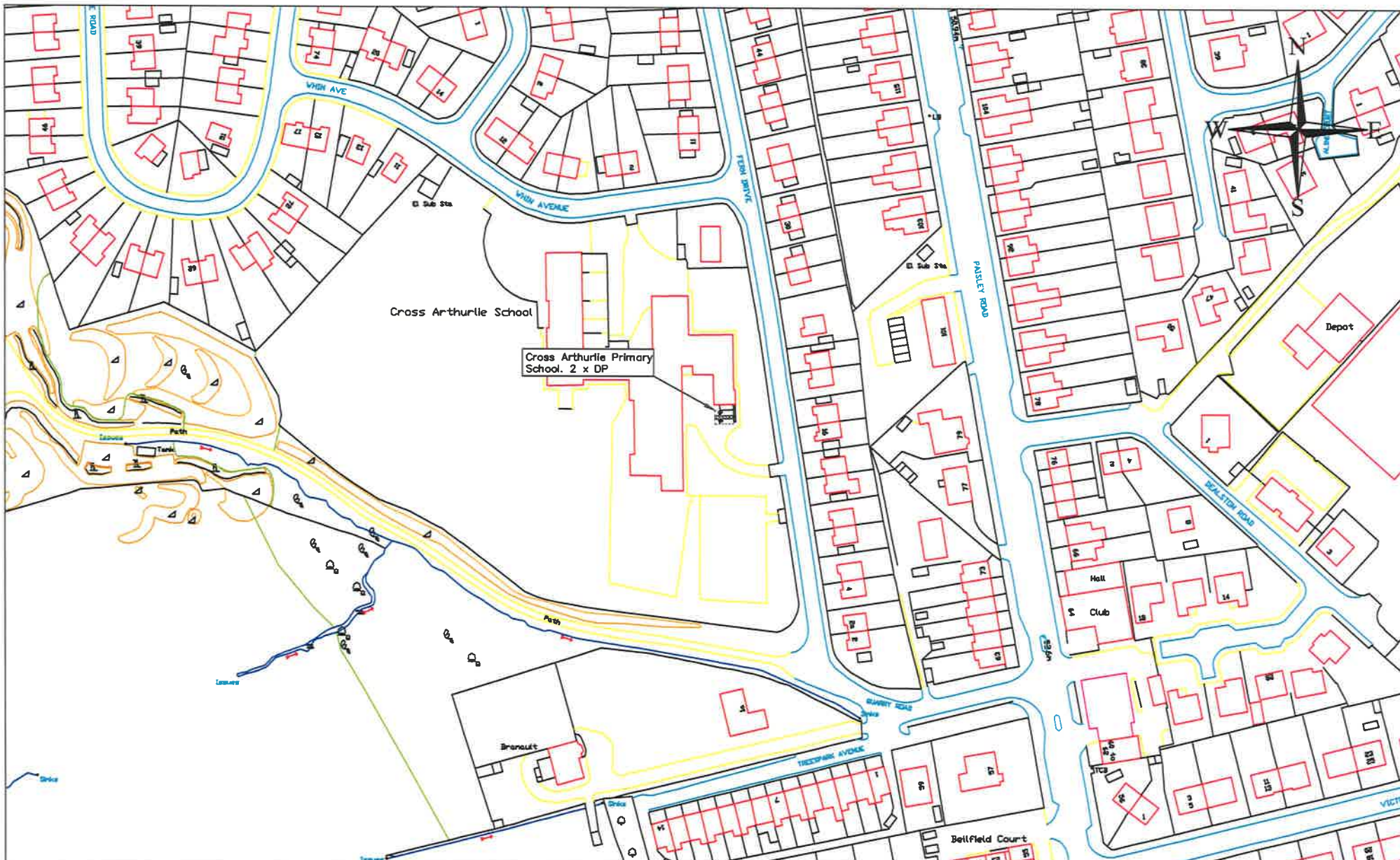
Ref.	Area	Streets in East Renfrewshire Council		No. of Bays
1				
1/1	Barrhead	Barrhead Health Centre	Main Street	6
2				
2/1	Giffnock	Pro Soccer Football Centre	Rouken Glen Road	4
3				
3/1	Thornliebank	Spiersbridge Industrial Estate	Spiersbridge Way	11



SCHEDULE 5

ORDERS TO BE REVOKED

The East Renfrewshire Council Disabled Persons' Parking Places (Disabled Off-Street) Parking Order 2013



CROSS ARTHURLIE PRIMARY SCHOOL, 7 FERN DRIVE,
BARRHEAD

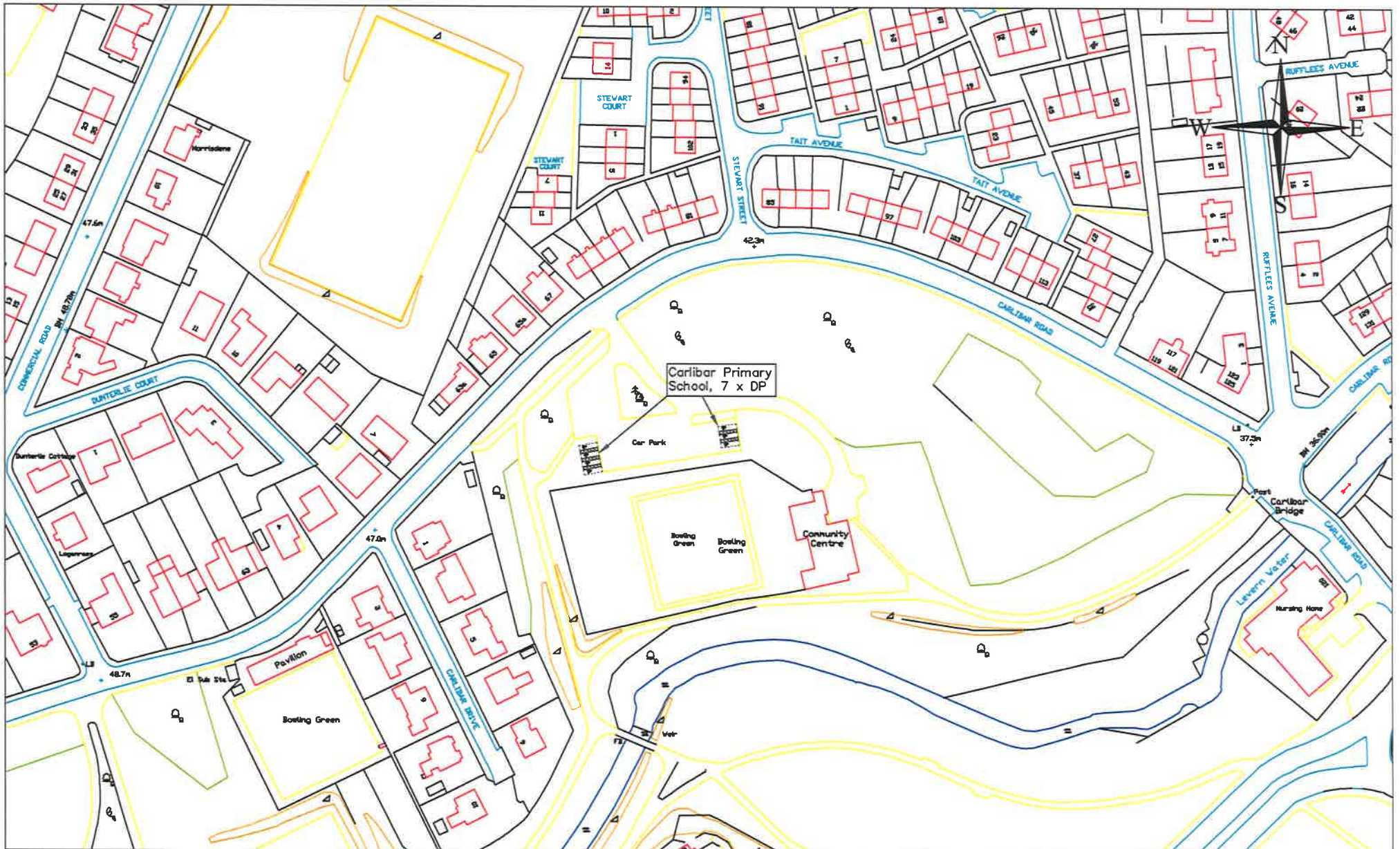
East Renfrewshire Council - Environment Department
 Environmental Services & Roads - 2 Splerstridge Way, Thornliebank, G46 8NG
 Head of Environmental Services & Roads Andrea Corry

DISABLED PERSONS' OFF-STREET PARKING ORDER 2015

Doc No:	Doc by: MH	Checked by:	Scale: 1:250
File Ref: EN-55-40-1000	Revision:	Date: Sept 2014	



Reproduced from the Ordnance Survey Mapping with the permission of Her Majesty's Stationary Office © Crown Copyright. Unauthorised reproduction infringes Crown Copyright and may lead to prosecution or civil proceedings. ERIC Licence No. © Crown Copyright. 100023392 2014



CARLIBAR PRIMARY SCHOOL, CARLIBAR ROAD, BARRHEAD

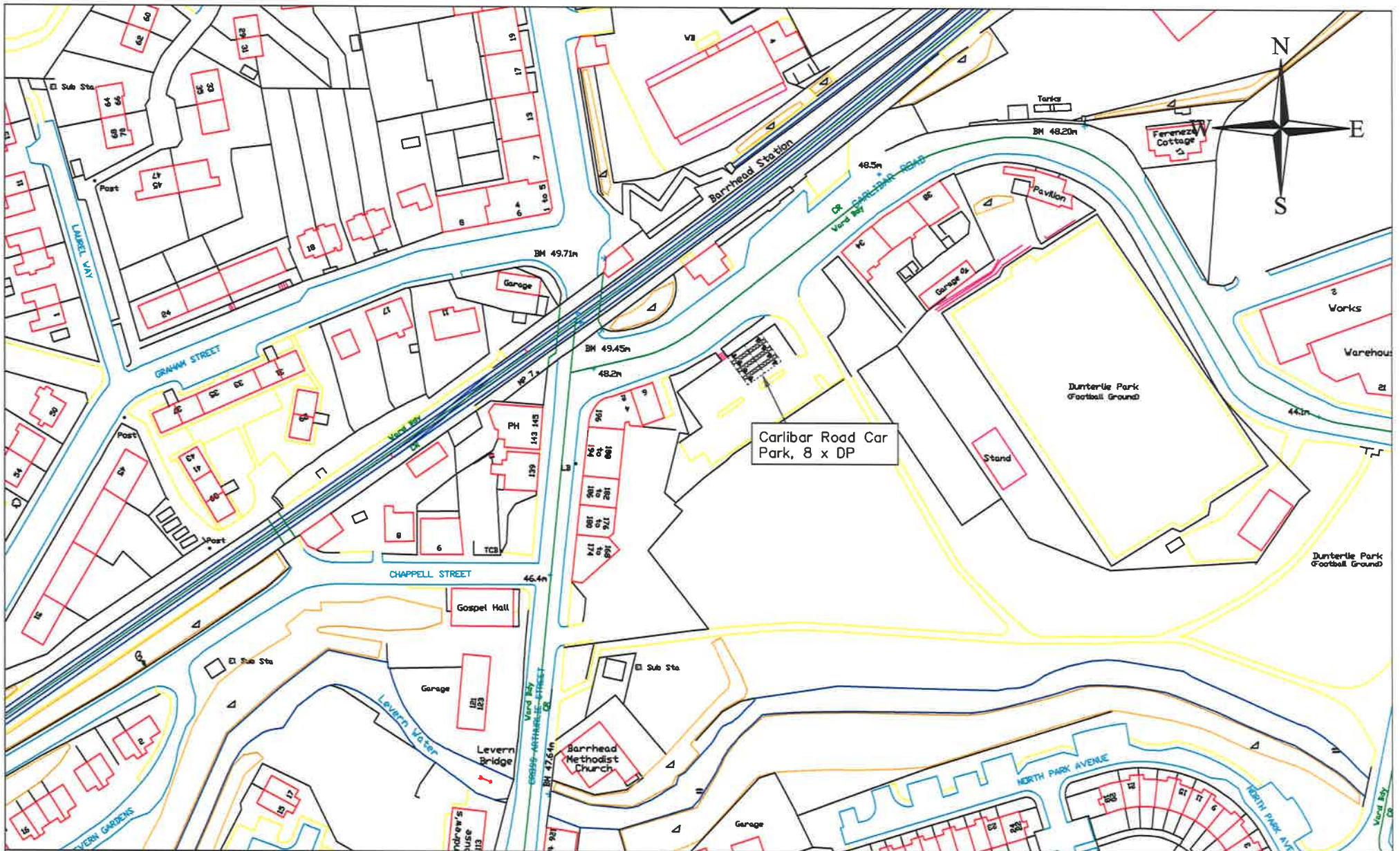
East Renfrewshire Council - Environment Department
 Environmental Services & Roads - 2 Splerbridge Way, Thornliebank, G46 8NG
 Head of Environmental Services & Roads: Andrea Curry

DISABLED PERSONS' OFF-STREET PARKING ORDER 2015

Drawn by	Drawn by: MH	Checked by	Scale: 1:250
File Ref:	EN-58-40-333	Revision	Date: Sept 2014



Reproduced from the Ordnance Survey Mapping with the permission of Her Majesty's Stationary Office (C) Crown Copyright. Unauthorised reproduction infringes Crown Copyright and may lead to prosecution or civil proceedings. ERC Licence No. (C) Crown Copyright. 100023382 2014



Carlibar Road Car Park, 8 x DP

CARLIBAR ROAD CAR PARK, BARRHEAD

East Renfrewshire Council - Environment Department

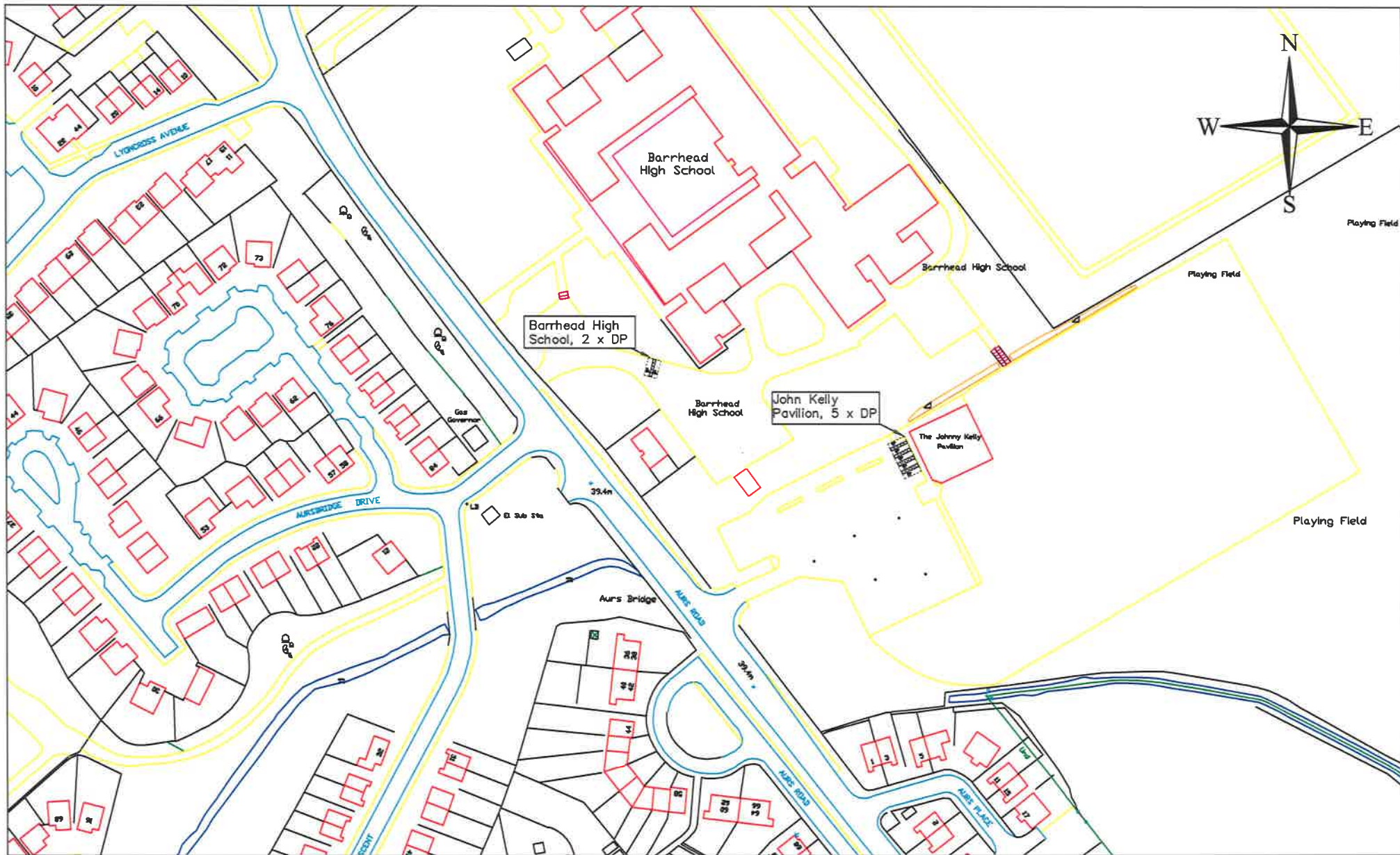
Environmental Services & Roads - 2 Splerstidge Way, Thornliebank, G46 8NG
 Head of Environmental Services & Roads Andrea Corry

DISABLED PERSONS' OFF-STREET PARKING ORDER 2015

Drawn by:	Checked by:	Scale:
File Ref:	Revision:	Date:



Reproduced From the Ordnance Survey Mapping with the permission of Her Majesty's Stationary Office © Crown Copyright. Unauthorised reproduction infringes Crown Copyright and may lead to prosecution or civil proceedings. ERC Licence No. (c) Crown Copyright. 100023382 2014



JOHN KELLY SPORTS PAVILION, AURS ROAD, BARRHEAD
 BARRHEAD HIGH SCHOOL, 25 AURS ROAD, BARRHEAD

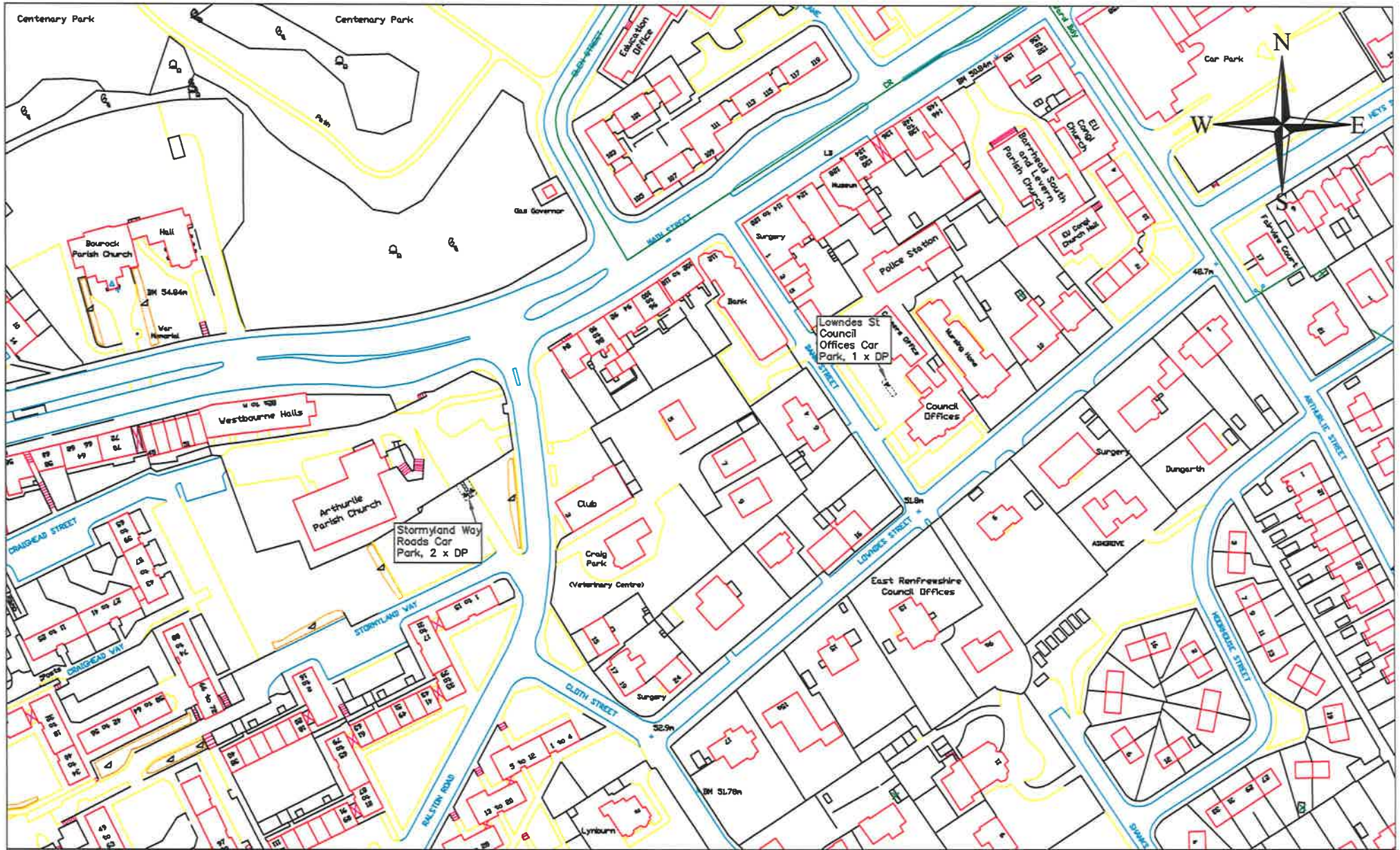
East Renfrewshire Council - Environment Department
 Environmental Services & Roads - 2 Splerbridge Way, Thornliebank, G46 8NG
 Head of Environmental Services & Roads: Andrew Curry

DISABLED PERSONS' OFF-STREET PARKING ORDER 2015

Eng No:	Eng by: NH	Checked by:	Scale: 1:1250
	File Ref: EN-59-40-3333	Revision:	Date: Sept 2014



Reproduced from the Ordnance Survey Mapping with the permission of Her Majesty's Stationary Office © Crown Copyright. Unauthorised reproduction infringes Crown Copyright and may lead to prosecution or civil proceedings. ERIC Licence No. © Crown Copyright. 100023382 2014



LOWNDES ST COUNCIL OFFICES CAR PARK, BARRHEAD
RALSTON ROAD CAR PARK, BARRHEAD

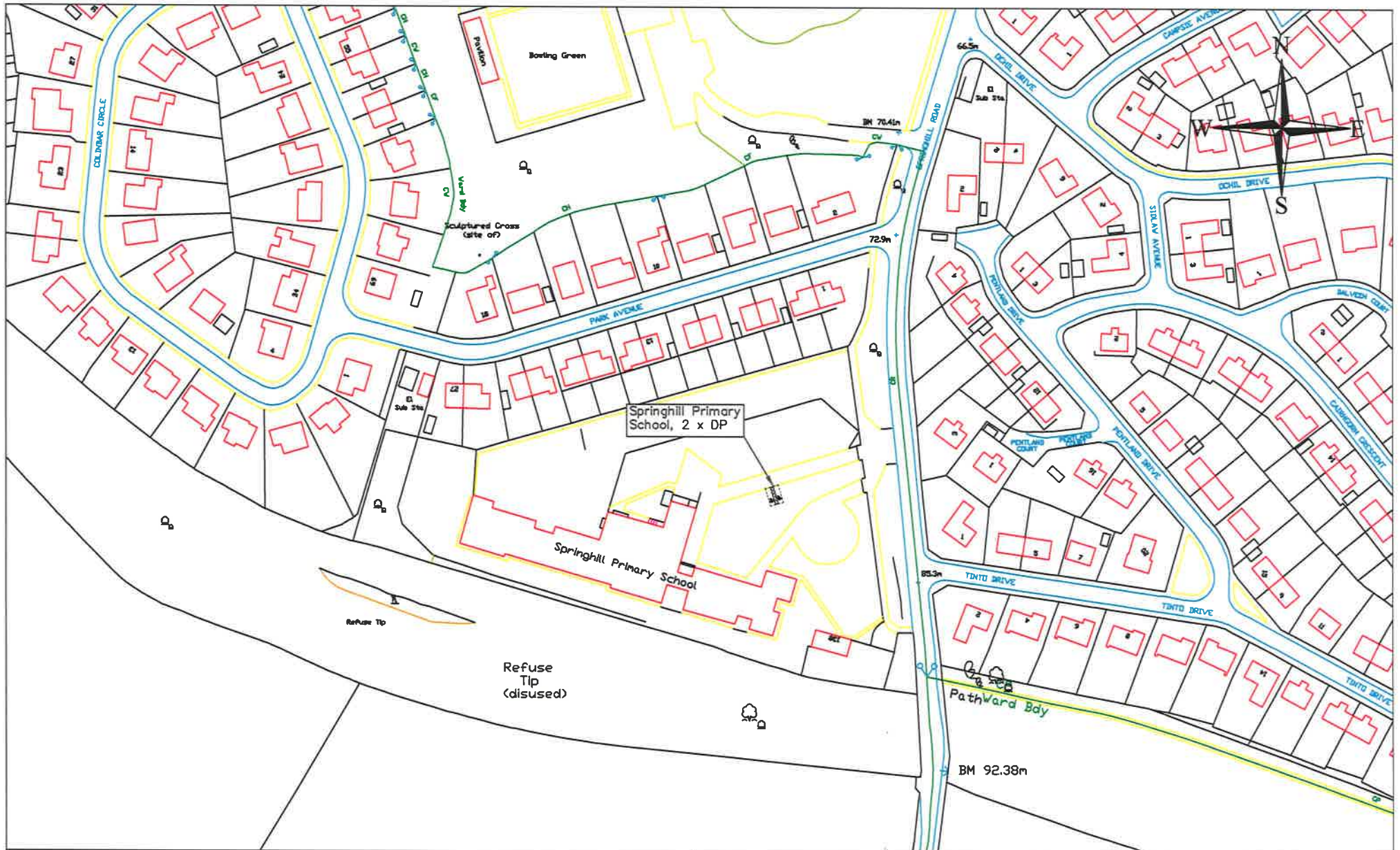
East Renfrewshire Council - Environment Department
Environmental Services & Roads - 2 Splersbridge Way, Thornliebank, G46 8NG
Head of Environmental Services & Roads: Andrew Corry

DISABLED PERSONS' OFF-STREET PARKING ORDER 2015

Dirg No:	Dirg by: MK	Checked by:	Scale: 1:1250
File Ref: EN-56-40-000	Revision:	Date: Sept 2014	



Reproduced from the Ordnance Survey Mapping with the permission of Her Majesty's Stationary Office © Crown Copyright. Unauthorised reproduction infringes Crown Copyright and may lead to prosecution or civil proceedings. ERC Licence No. © Crown Copyright. 100023382 2014



SPRINGHILL & AUCHENBACK PRIMARY SCHOOL, SPRINGHILL ROAD, BARRHEAD

East Renfrewshire Council - Environment Department

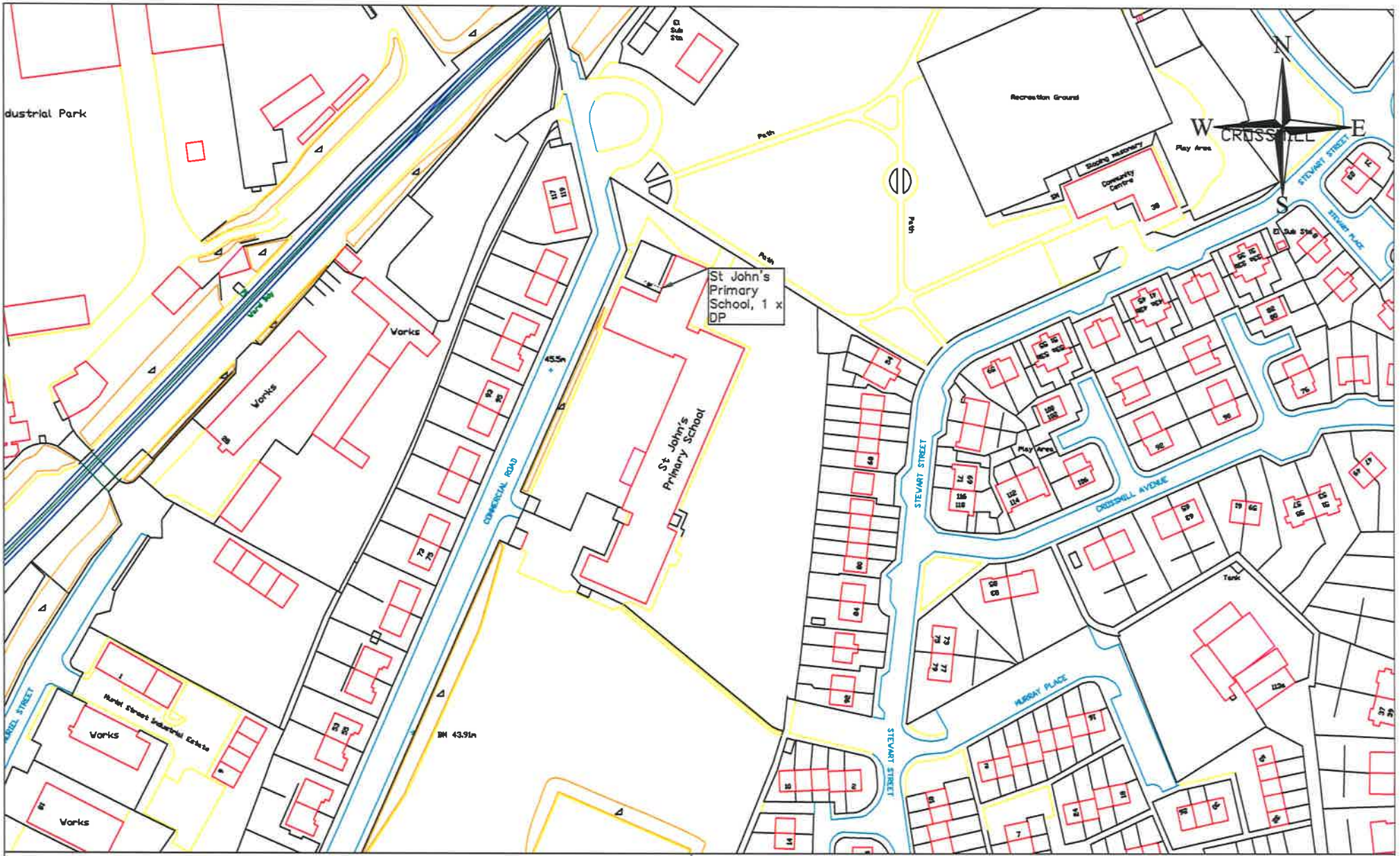
Environmental Services & Roads - 2 Spleraridge Way, Thornliebank, G46 8NG
 Head of Environmental Services & Roads Andrew Curry

DISABLED PERSONS' OFF-STREET PARKING ORDER 2016

Eng No:	Eng by: NH	Checked by:	Scale: 1:1250
File Ref: EN-58-40-001	Revision:	Date: Sept 2014	



Reproduced from the Ordnance Survey Mapping with the permission of Her Majesty's Stationary Office (C) Crown Copyright. Unauthorised reproduction infringes Crown Copyright and may lead to prosecution or civil proceedings. ERC Licence No. (c) Crown Copyright. 100023382 2014



ST JOHN'S PRIMARY SCHOOL, 18 COMMERCIAL ROAD,
BARRHEAD

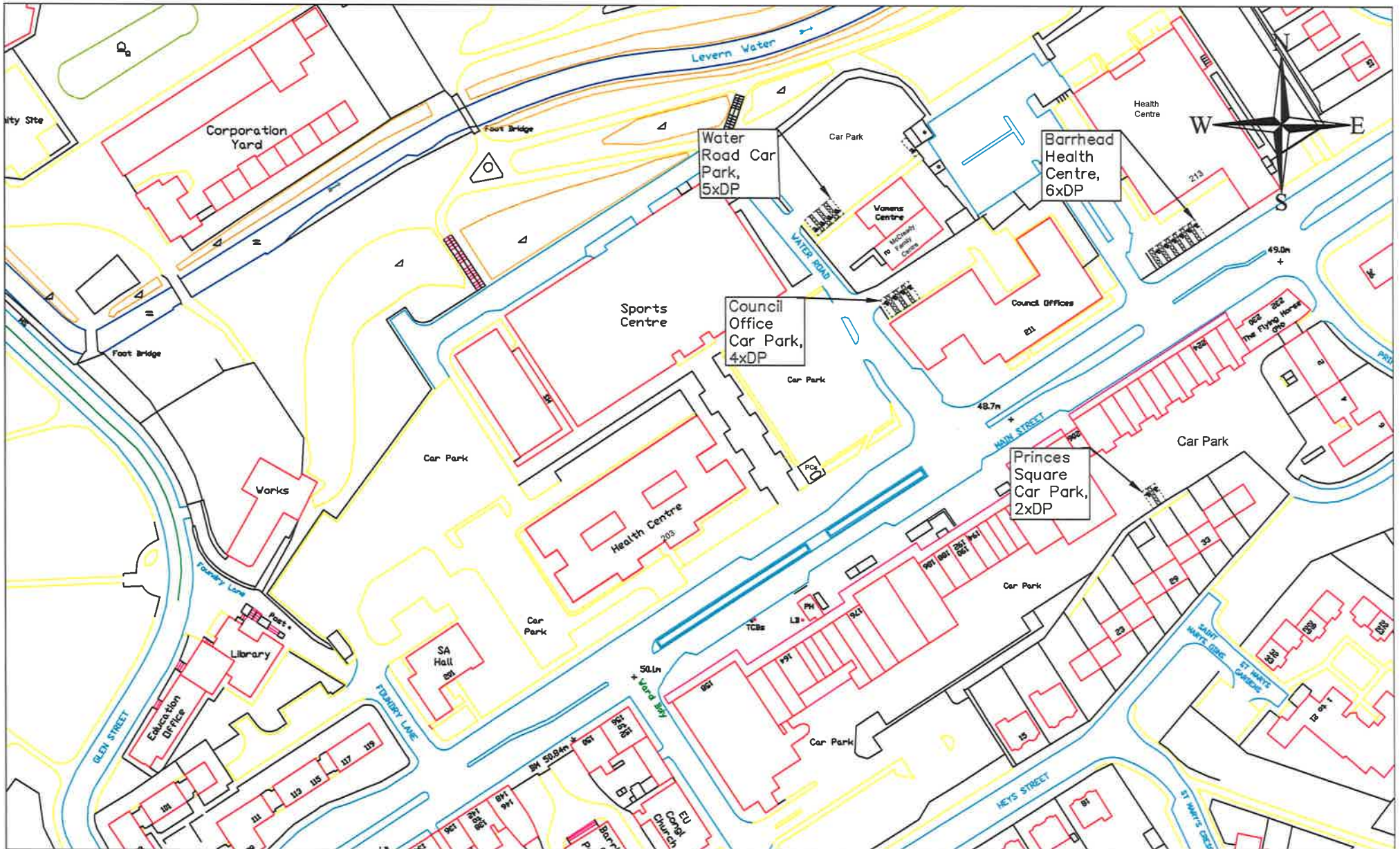
East Renfrewshire Council - Environment Department
 Environmental Services & Roads - 2 Spierstonidge Way, Thornliebank, G46 8NG
 Head of Environmental Services & Roads Andrew Curry

DISABLED PERSONS' OFF-STREET PARKING ORDER 2015

Dwg No:	Dwg by: MH	Checked by:	Scale: 1:1250
	File Ref: EN-SB-40-001	Revision:	Date: Sept 2014



Reproduced From the Ordnance Survey Mapping with the permission of Her Majesty's Stationary Office (C) Crown Copyright. Unauthorized reproduction infringes Crown Copyright and may lead to prosecution or civil proceedings. ERC Licence No. (C) Crown Copyright. 100023382 2014



BARRHEAD HEALTH CENTRE, BARRHEAD
 WATER ROAD CAR PARK, BARRHEAD
 COUNCIL OFFICE CAR PARK, BARRHEAD
 PRINCES SQUARE CAR PARK, BARRHEAD

East Renfrewshire Council - Environment Department

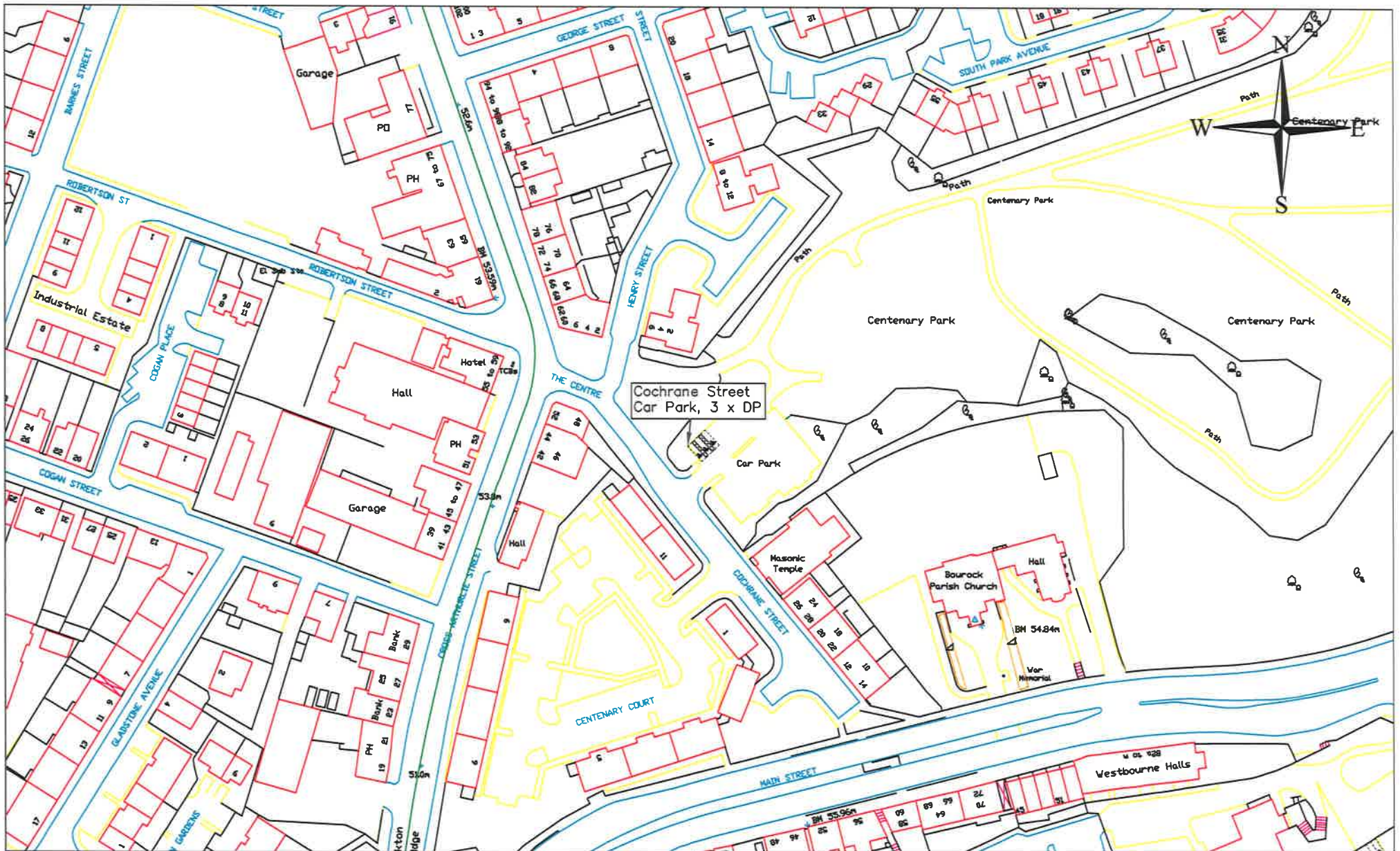
Environmental Services & Roads - 2 Splenaridge Way, Thornliebank, G46 8NG
 Head of Environmental Services & Roads Andrew Curry

DISABLED PERSONS' OFF-STREET PARKING ORDER 2015

Drawn by: NH	Checked by:	Scale: 1:1250
File Ref: EN-38-40-2015	Revisory:	Date: Sept 2014



Reproduced From the Ordnance Survey Mapping with the permission of Her Majesty's Stationary Office © Crown Copyright. Unauthorised reproduction infringes Crown Copyright and may lead to prosecution or civil proceedings. ERC Licence No. (c) Crown Copyright. 100023382 2014



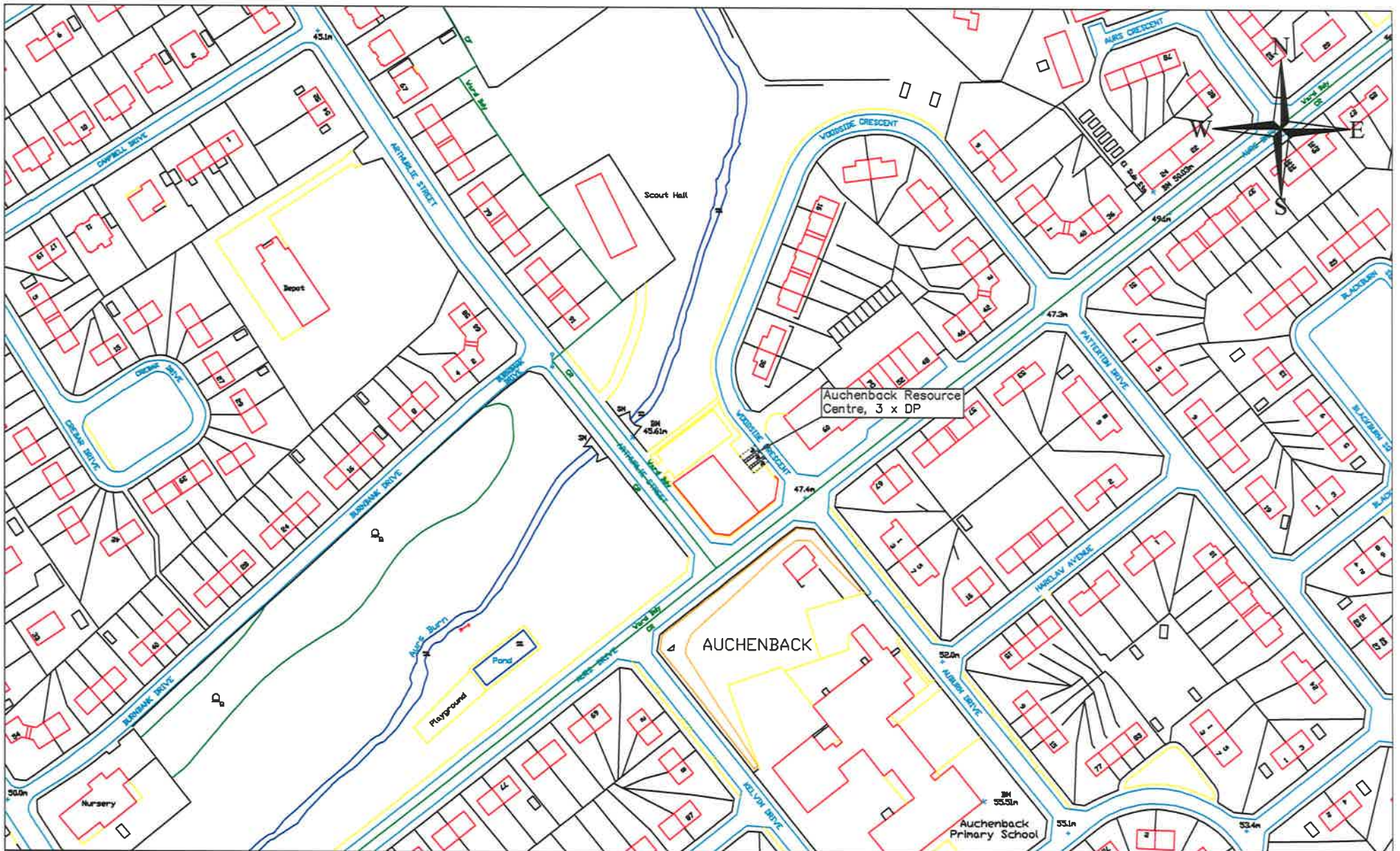
East Renfrewshire Council - Environment Department
 Environmental Services & Roads - 2 Splersbridge Way, Thornliebank, G46 8NG
 Head of Environmental Services & Roads Andrew Conry

DISABLED PERSONS' OFF-STREET PARKING ORDER 2015

Drawn by:	Checked by:	Scale:
File Ref: EN-58-40-1000	Revision:	Date: Sept 2014



Reproduced From the Ordnance Survey Mapping with the permission of Her Majesty's Stationary Office © Crown Copyright. Unauthorised reproduction infringes Crown Copyright and may lead to prosecution or civil proceedings. ERC Licence No. (c) Crown Copyright. 100023382 2014



AUCHENBACK RESOURCE CENTRE, 64 AURS DRIVE,
BARRHEAD

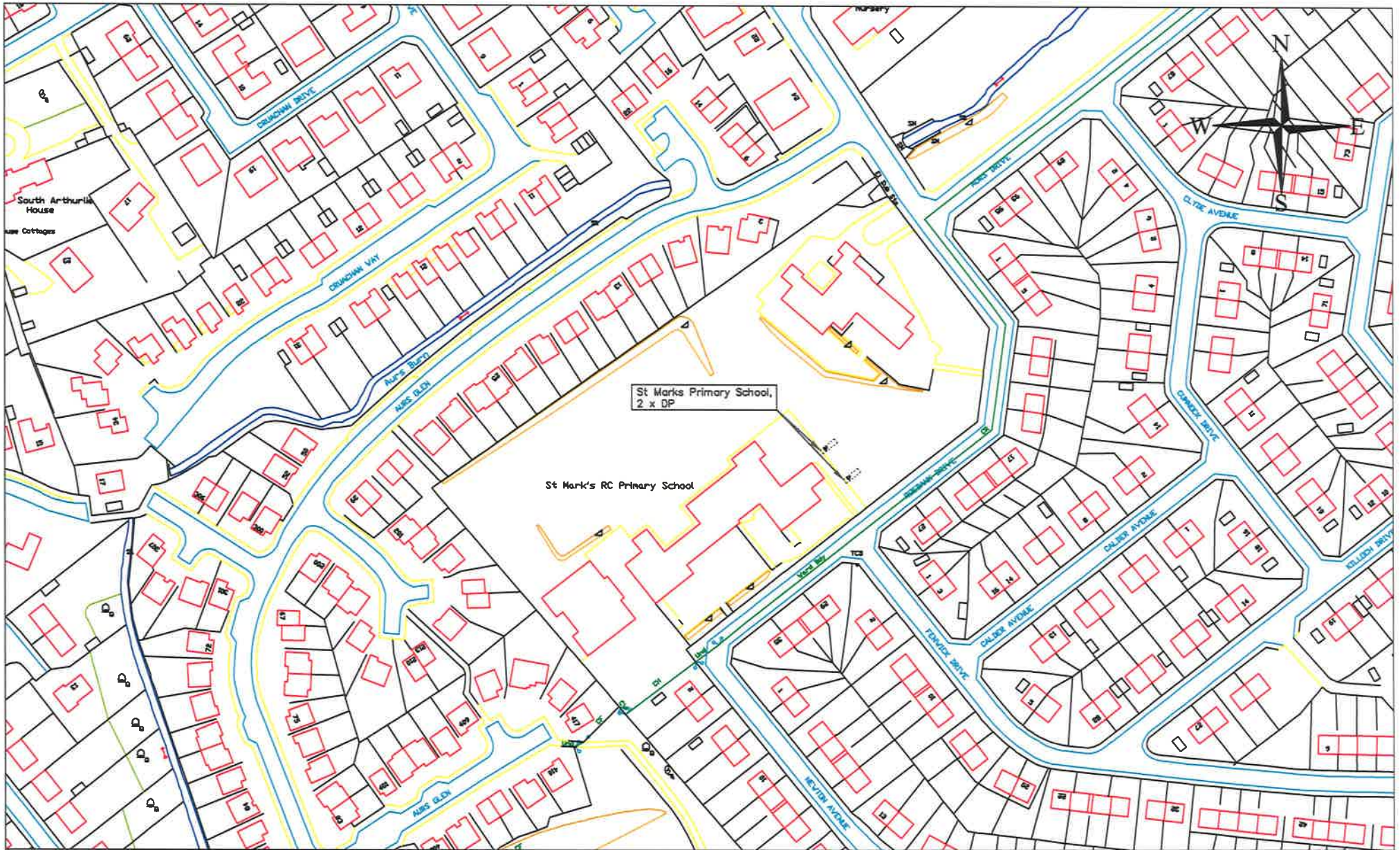
East Renfrewshire Council - Environment Department
 Environmental Services & Roads - 2 Splerbridge Way, Thornliebank, G46 8NG
 Head of Environmental Services & Roads: Andrew Corry

DISABLED PERSONS' OFF-STREET PARKING ORDER 2015

Doc No:	Doc by: MH	Checked by:	Scale: 1:1250
File Ref: EN-58-40-000	Revision:	Date: Sept 2014	



Reproduced from the Ordnance Survey Mapping with the permission of Her Majesty's Stationary Office © Crown Copyright. Unauthorised reproduction infringes Crown Copyright and may lead to prosecution or civil proceedings. ERC Licence No. (C) Crown Copyright. 100023362 2014



ST MARK'S PRIMARY SCHOOL, 30 ROEBANK DRIVE, BARRHEAD

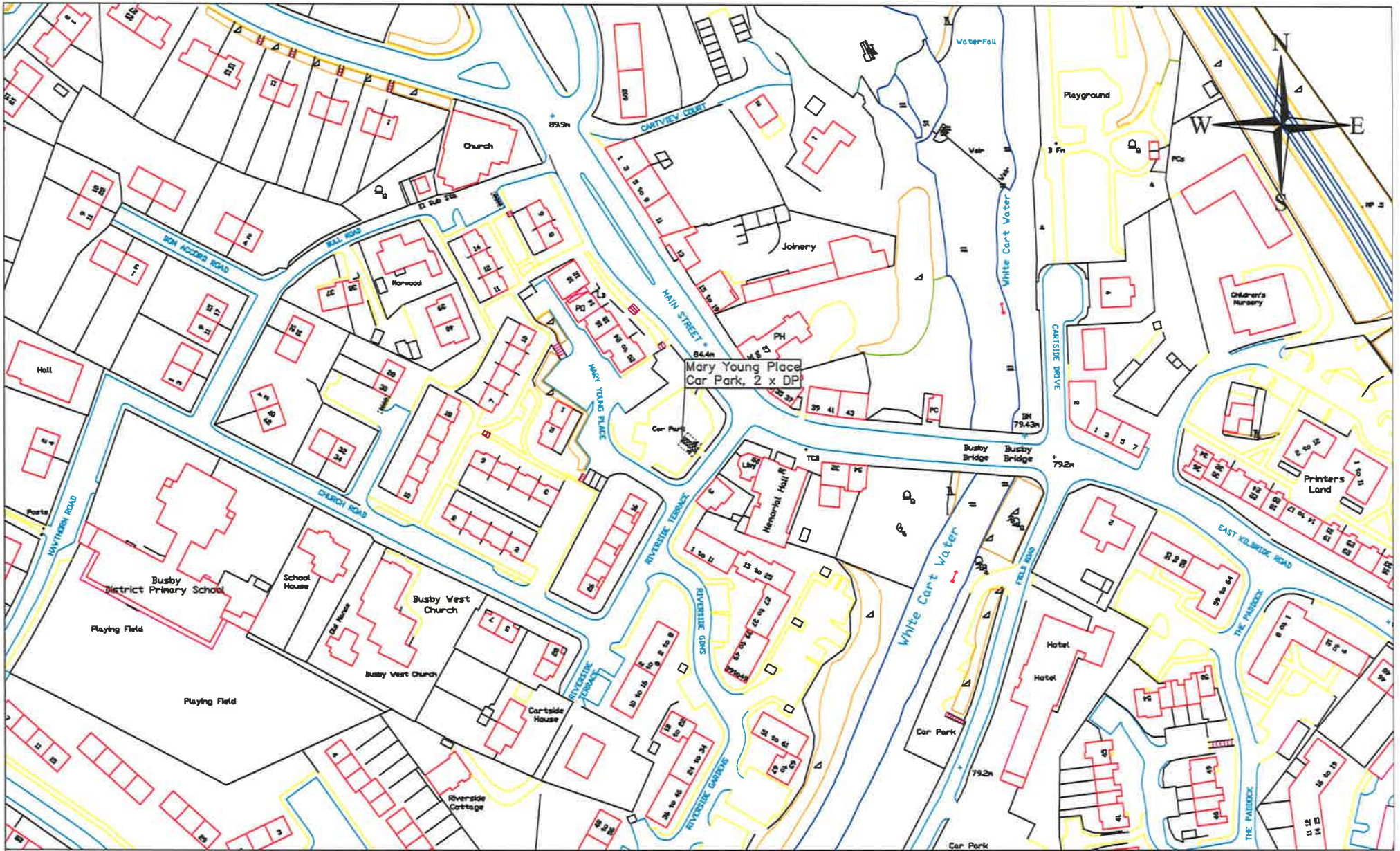
East Renfrewshire Council - Environment Department
 Environmental Services & Roads - 2 Splerbridge Way, Thornliebank, G46 8NG
 Head of Environmental Services & Roads: Andrew Corry

DISABLED PERSONS' OFF-STREET PARKING ORDER 2015

Dep No:	Dep by: NH	Checked by:	Scale: 1:1250
	File Ref: EN-SB-40-1111	Revisions:	Date: Sept 2014



Reproduced from the Ordnance Survey Mapping with the permission of Her Majesty's Stationary Office (C) Crown Copyright. Unauthorised reproduction infringes Crown Copyright and may lead to prosecution or civil proceedings. ERC Licence No. (C) Crown Copyright, 100023382 2014



Mary Young Place Car Park, Mary Young Place, Busby

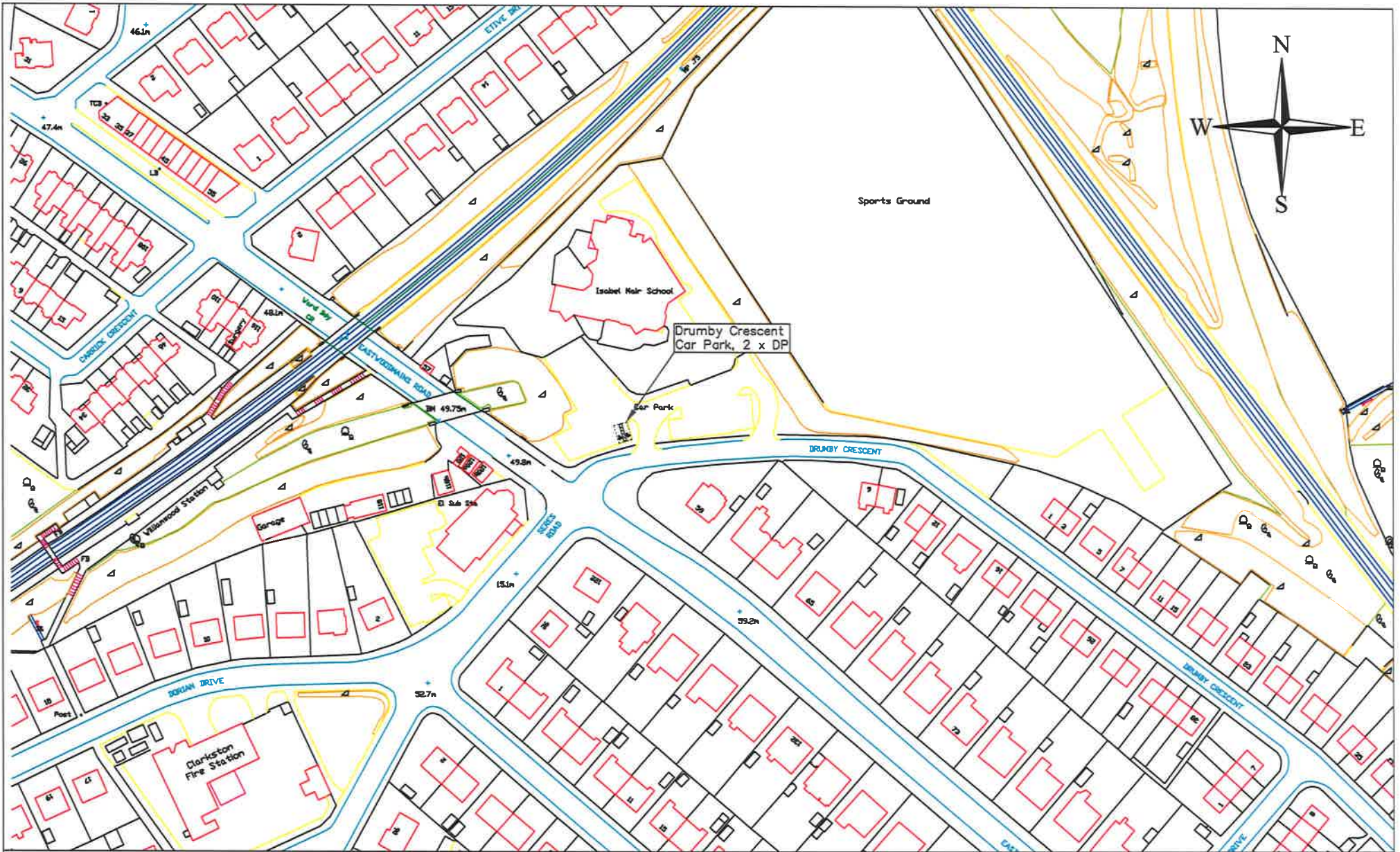
East Renfrewshire Council - Environment Department
 Environmental Services & Roads - 2 Splerbridge Way, Thornliebank, G46 8NG
 Head of Environmental Services & Roads: Andrea Corry

DISABLED PERSONS' OFF-STREET PARKING ORDER 2015

Dep No:	Dep by: MH	Checked by:	Scale: 1:250
	File Ref: EN-58-40-000	Revision:	Date: Sept 2014



Reproduced from the Ordnance Survey Mapping with the permission of Her Majesty's Stationary Office © Crown Copyright. Unauthorised reproduction infringes Crown Copyright and may lead to prosecution or civil proceedings. ERC Licence No. (c) Crown Copyright, 100023382 2014



DRUMBY CRESCENT ROAD CAR PARK, DRUMBY CRESCENT, CLARKSTON

East Renfrewshire Council - Environment Department

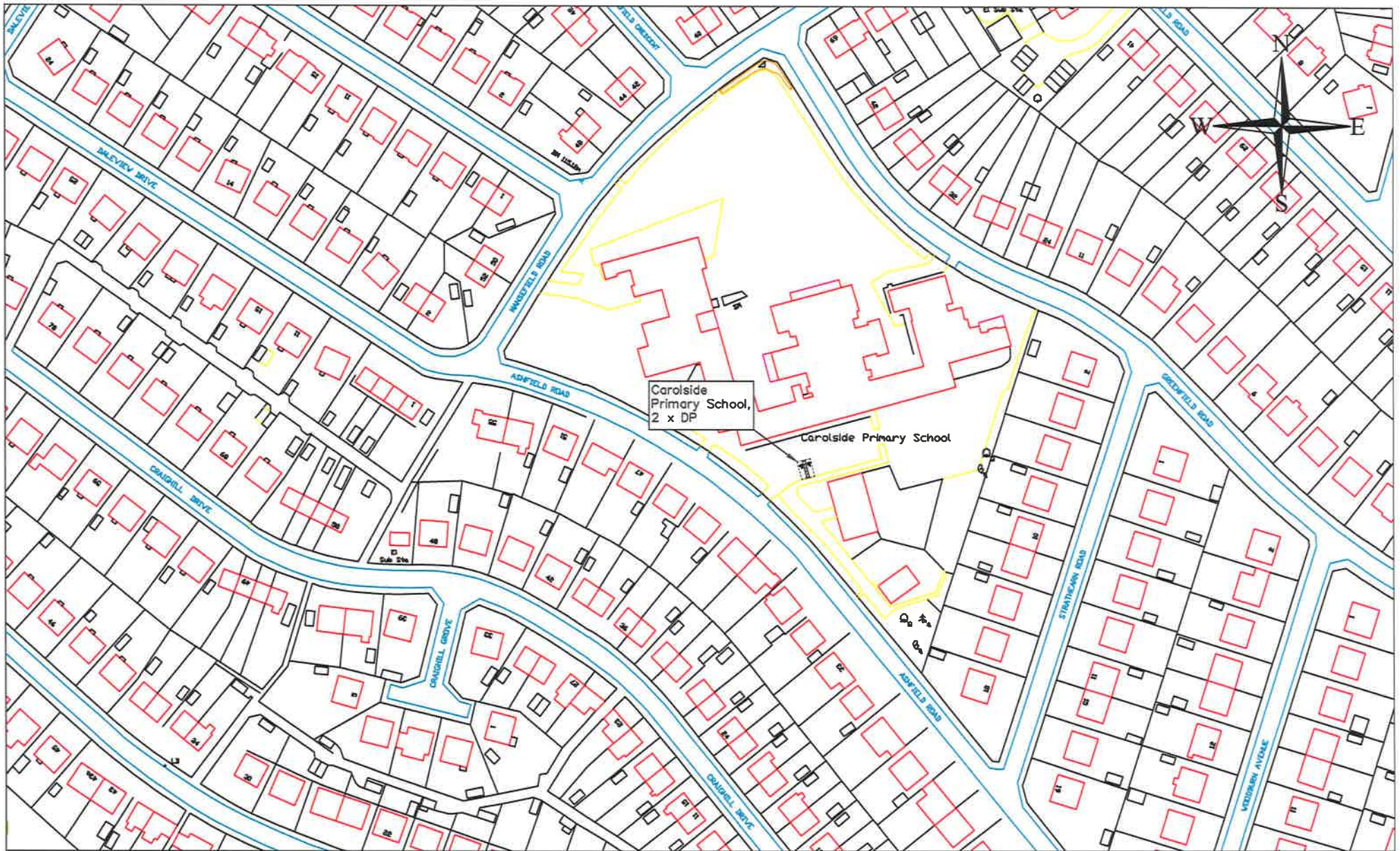
Environmental Services & Roads - 2 Splerbridge Way, Thornliebank, G46 8NG
 Head of Environmental Services & Roads: Andrew Corry

DISABLED PERSONS' OFF-STREET PARKING ORDER 2015

Dwg No:	Dwg by: JH	Checked by: J Adams	Scale: 1:1250
File Ref: EN-58-40-000	Revision:	Date: Sept 2014	



Reproduced From the Ordnance Survey Mapping with the permission of Her Majesty's Stationary Office © Crown Copyright. Unauthorised reproduction infringes Crown Copyright and may lead to prosecution or civil proceedings. ERC Licence No. (c) Crown Copyright. 100023382 2014



CAROLSIDE PRIMARY SCHOOL, 4 ASHFIELD ROAD, CLARKSTON

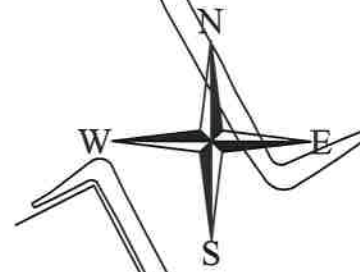
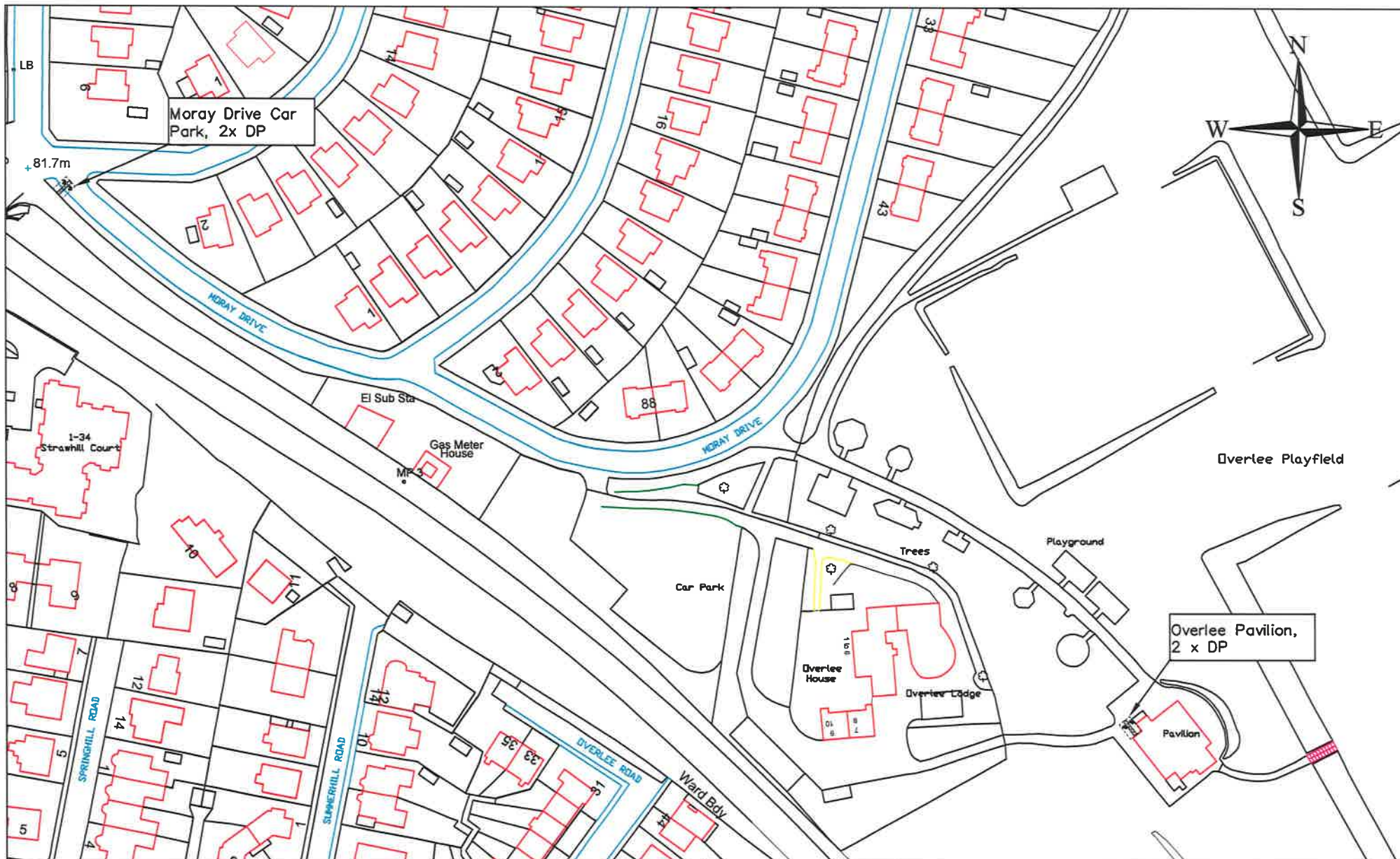
East Renfrewshire Council - Environment Department
 Environmental Services & Roads - 2 Spleraridge Way, Thornliebank, G46 8NG
 Head of Environmental Services & Roads Andrew Corry

DISABLED PERSONS' OFF-STREET PARKING ORDER 2015

Doc No:	Doc by:	Checked by:	Scale 1:1250
	File Ref: EN-58-40-000	Revisors:	Date: Sept 2014



Reproduced From the Ordnance Survey Mapping with the permission of Her Majesty's Stationary Office (C) Crown Copyright. Unauthorised reproduction infringes Crown Copyright and may lead to prosecution or civil proceedings. ERC Licence No. (C) Crown Copyright. 100023382 2014



OVERLEE PAVILION, MORAY DRIVE, CLARKSTON
 MORAY DRIVE CAR PARK, MORAY DRIVE, CLARKSTON

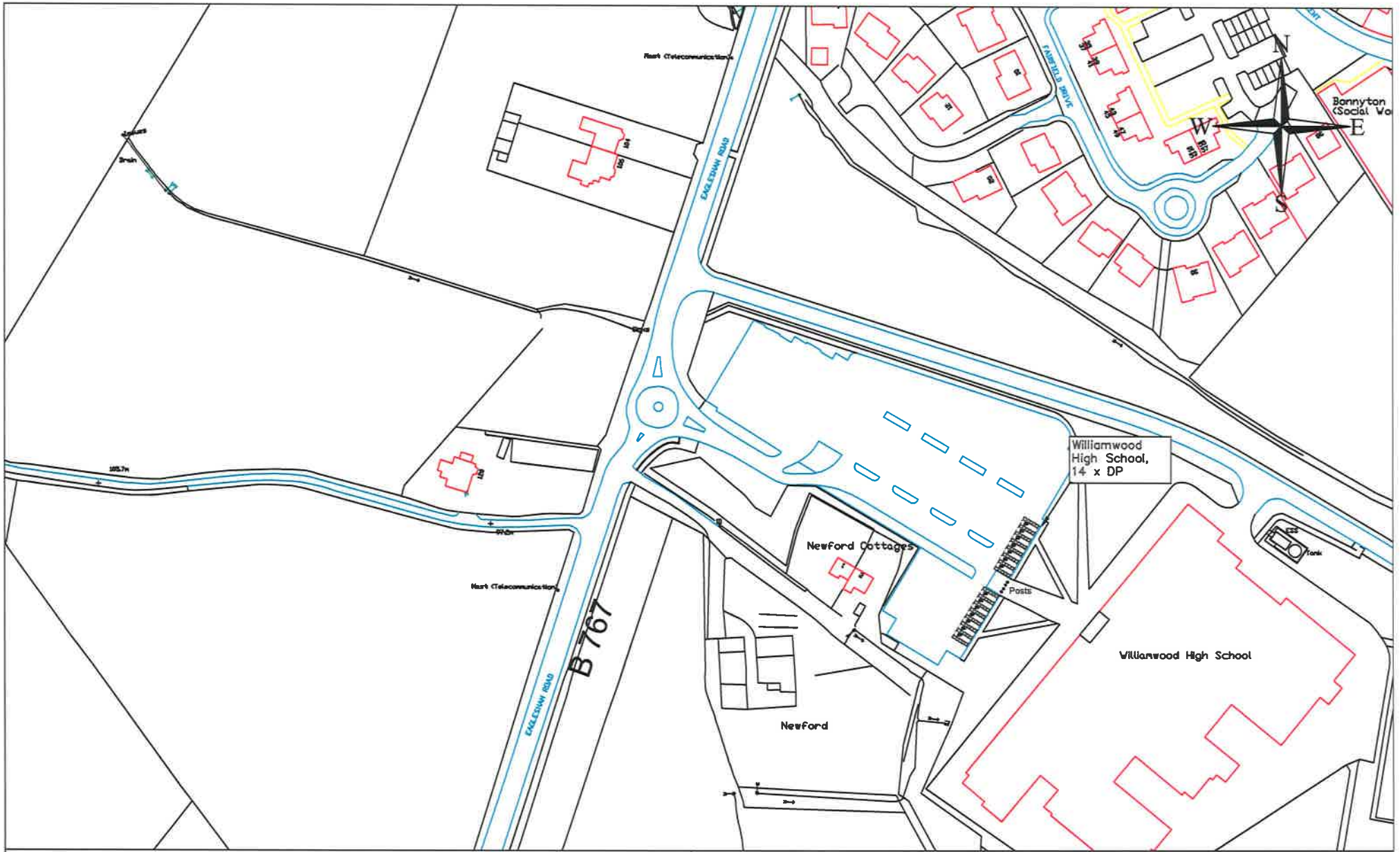
East Renfrewshire Council - Environment Department
 Environmental Services & Roads - 2 Spierbridge Way, Thornliebank, G46 8NG
 Head of Environmental Services & Roads Andrew Corry

DISABLED PERSONS' OFF-STREET PARKING ORDER 2015

Dwg No:	Dwg by: MH	Checked by:	Scale: Not to scale
	File Ref: EN-SR-40-1111	Revision:	Date: Sept 2014



Reproduced from the Ordnance Survey Mapping with the permission of Her Majesty's Stationary Office © Crown Copyright. Unauthorised reproduction infringes Crown Copyright and may lead to prosecution or civil proceedings. ERC Licence No. 60 Crown Copyright. 100023382 2014



WILLIAMWOOD HIGH SCHOOL, EAGLESHAM ROAD, CLARKSTON

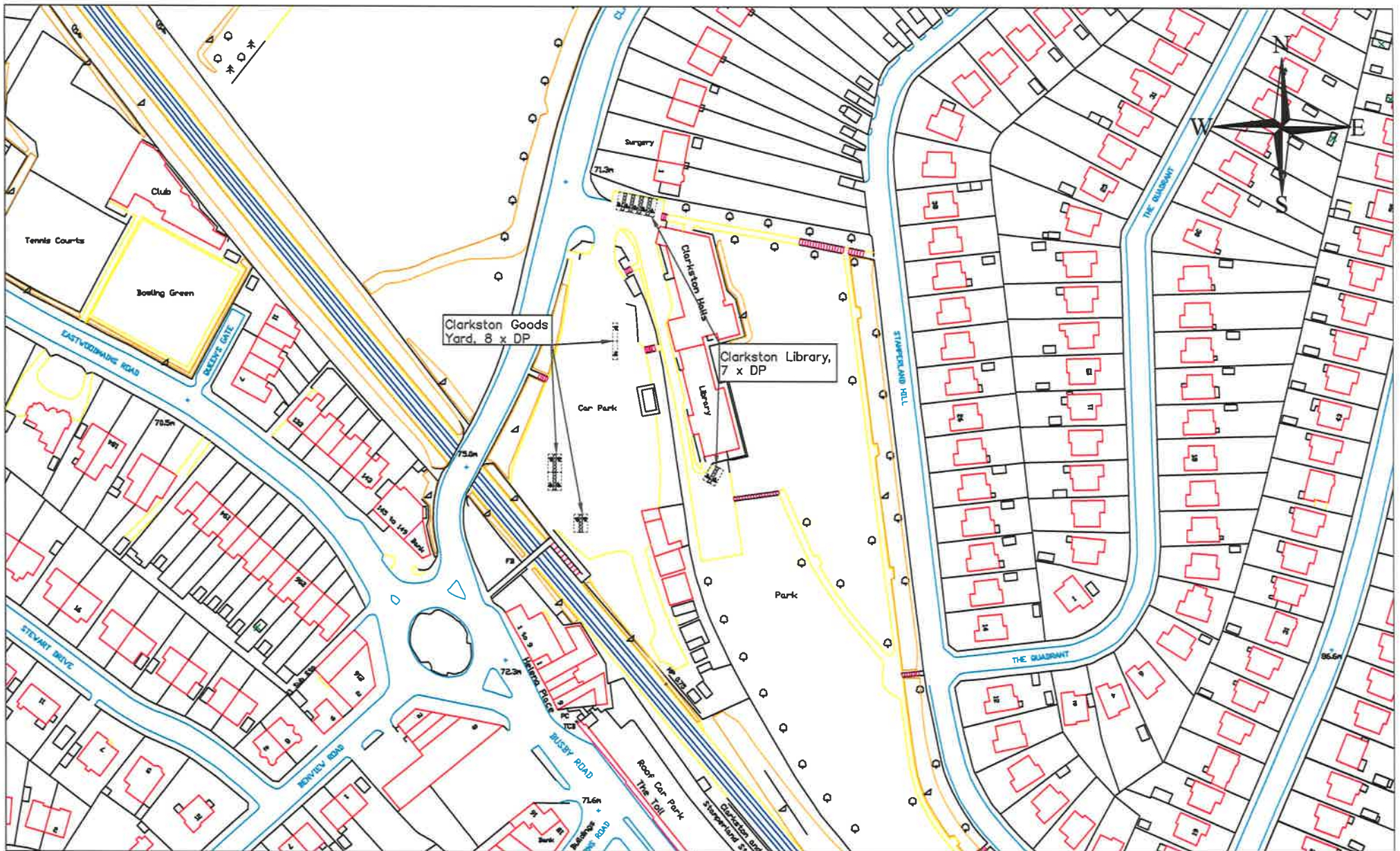
East Renfrewshire Council - Environment Department
 Environmental Services & Roads - 2 Splerabridge Way, Thornliebank, G46 8NG
 Head of Environmental Services & Roads: Andrea Corry

DISABLED PERSONS' OFF-STREET PARKING ORDER 2015

Reproduced from the Ordnance Survey Mapping with the permission of Her Majesty's Stationary Office (C) Crown Copyright. Unauthorised reproduction infringes Crown Copyright and may lead to prosecution or civil proceedings. ERC Licence No. (c) Crown Copyright. 100023982 2014

Drawn by:	Drawn by: NH	Checked by:	Scale: 1:1250
File Ref: EN-58-40-2015	Revision:	Date: Sept 2014	





CLARKSTON LIBRARY, CLARKSTON ROAD, CLARKSTON
 CLARKSTON GOODS YARD, CLARKSTON ROAD, CLARKSTON

East Renfrewshire Council - Environment Department
 Environmental Services & Roads - 2 Splerstridge Way, Thornliebank, G46 8NG
 Head of Environmental Services & Roads Andrew Corry

DISABLED PERSONS' OFF-STREET PARKING ORDER 2015

Dwg No:	Dwg by: MH	Checked by:	Scale: 1:1250
	File Ref: EN-58-45-1001	Revision:	Date: Sept 2014



Reproduced From the Ordnance Survey Mapping with the permission of Her Majesty's Stationary Office © Crown Copyright. Unauthorised reproduction infringes Crown Copyright and may lead to prosecution or civil proceedings. ERC Licence No. (c) Crown Copyright. 100023382 2014



EAGLESHAM COMMUNITY LIBRARY, MONTGOMERIE HALL, GILMOUR STREET, EAGLESHAM

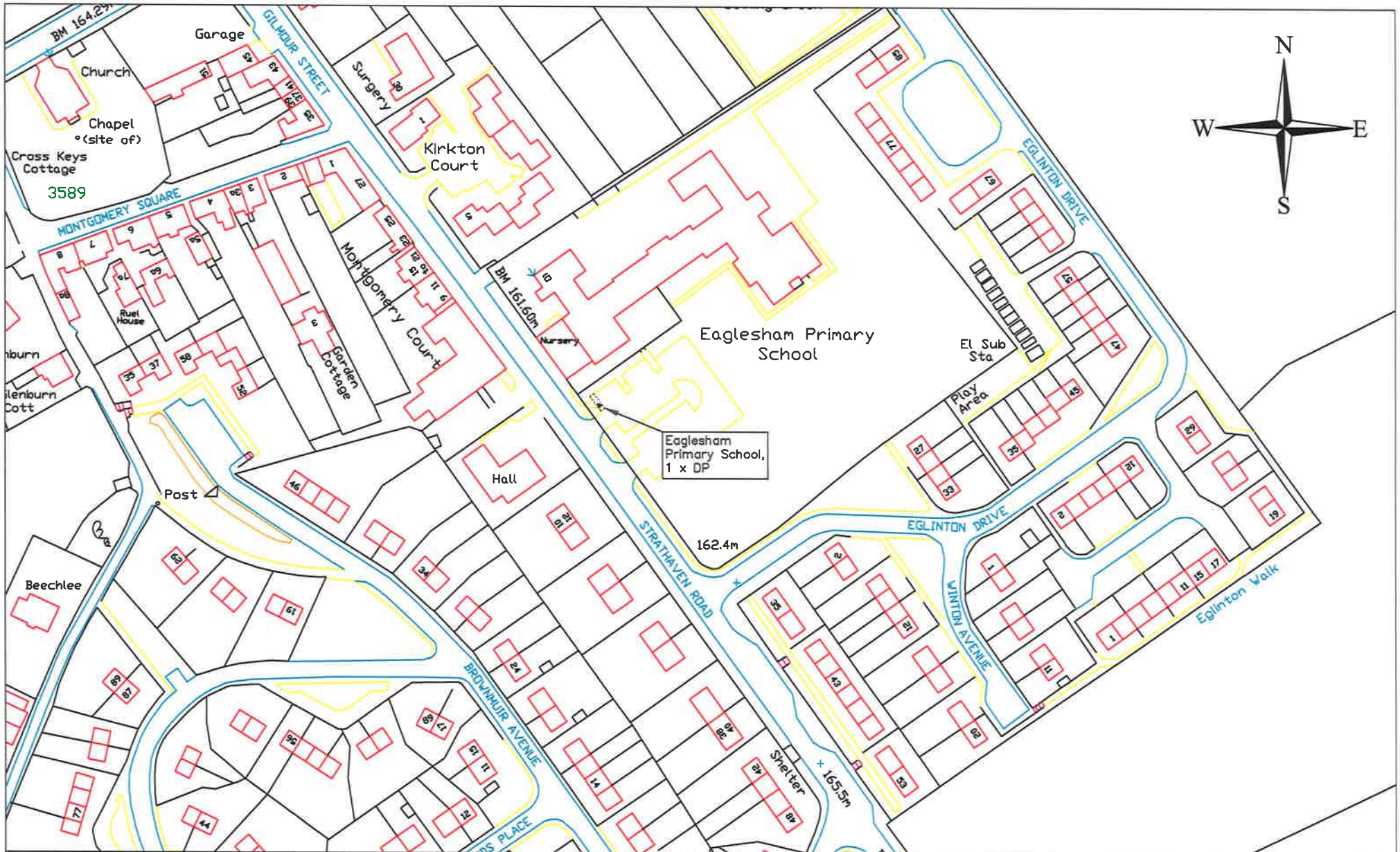
East Renfrewshire Council - Environment Department
 Environmental Services & Roads - 2 Splersbridge Way, Thornliebank, G46 8NG
 Head of Environmental Services & Roads Andrew Corry

DISABLED PERSONS' OFF-STREET PARKING ORDER 2015

Doc No:	Doc by: MH	Checked by:	Scale: 1:1250
	File Ref: EN-38-40-000	Revisions:	Date: Sept 2014



Reproduced from the Ordnance Survey Mapping with the permission of Her Majesty's Stationary Office (C) Crown Copyright. Unauthorised reproduction infringes Crown Copyright and may lead to prosecution or civil proceedings. ERC Licence No. (C) Crown Copyright, 100023382 2014



EAGLESHAM PRIMARY SCHOOL, 25 STRATHAVEN ROAD, EAGLESHAM

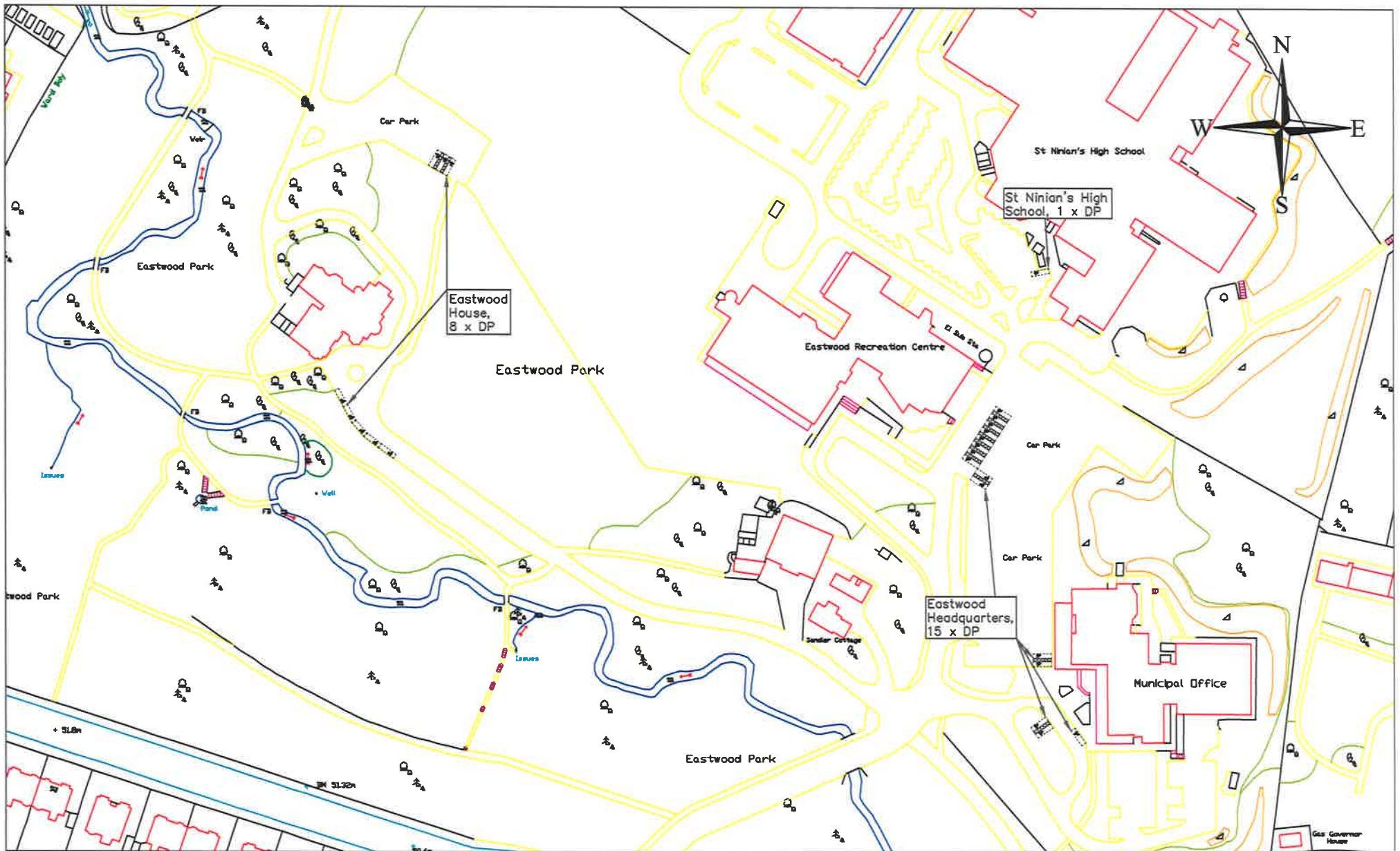
East Renfrewshire Council - Environment Department
 Environmental Services & Roads - 2 Spierbridge Way, Thornliebank, G46 8NG
 Head of Environmental Services & Roads: Andrew Corry

DISABLED PERSONS' OFF-STREET PARKING ORDER 2015

Reproduced From the Ordnance Survey Mapping with the permission of Her Majesty's Stationary Office © Crown Copyright. Unauthorised reproduction infringes Crown Copyright and may lead to prosecution or civil proceedings. ERC Licence No. (c) Crown Copyright. 100023382 2014

Dwg No:	Dwg by: MH	Checked by:	Scale: 1:250
	File Ref: EN-50-40-000	Revision:	Date: Sept 2014





EASTWOOD HOUSE, EASTWOOD PARK, ROUKEN GLEN ROAD, GIFFNOCK
 ST NINIAN'S HIGH SCHOOL, 13 EASTWOOD PARK, GIFFNOCK
 EASTWOOD HEADQUARTERS, 1 EASTWOOD PARK, GIFFNOCK

East Renfrewshire Council - Environment Department

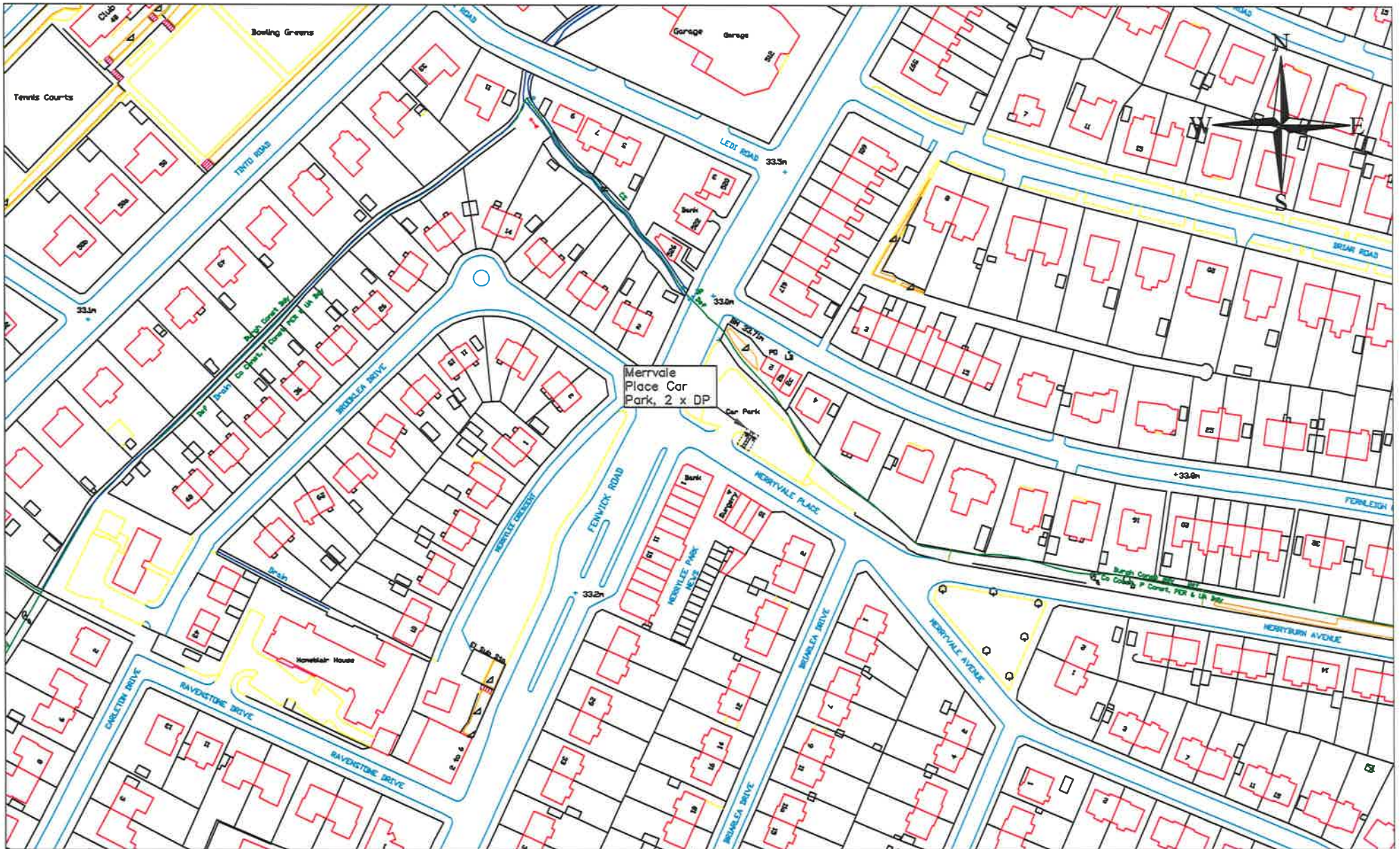
Environmental Services & Roads - 2 Splerstridge Way, Thornliebank, G46 8NG
 Head of Environmental Services & Roads Andrew Curry

DISABLED PERSONS' OFF-STREET PARKING ORDER 2015

Drawn by:	Drawn by: MH	Checked by:	Scale: 1:1250
File Ref:	EN-58-45-1111	Revision:	Date: Sept 2014



Reproduced From the Ordnance Survey Mapping with the permission of Her Majesty's Stationary Office © Crown Copyright. Unauthorised reproduction infringes Crown Copyright and may lead to prosecution or civil proceedings. ERC Licence No. (c) Crown Copyright. 100023382 2014



MERRYVALE PLACE CAR PARK, MERRYVALE PLACE, GIFFNOCK

East Renfrewshire Council - Environment Department
 Environmental Services & Roads - 2 Splersbridge Way, Thornliebank, G46 8NG
 Head of Environmental Services & Roads Andrea Conry

DISABLED PERSONS' OFF-STREET PARKING ORDER 2015

Dwg No:	Dwg by: MH	Checked by:	Scale: 1:1250
File Ref: EN-58-40-001	Revision:	Date: Sept 2014	



Reproduced from the Ordnance Survey Mapping with the permission of Her Majesty's Stationary Office © Crown Copyright. Unauthorised reproduction infringes Crown Copyright and may lead to prosecution or civil proceedings. ERC Licence No. © Crown Copyright. 100023382 2014



GIFFNOCK PRIMARY SCHOOL, ACADEMY ROAD, GIFFNOCK

East Renfrewshire Council - Environment Department

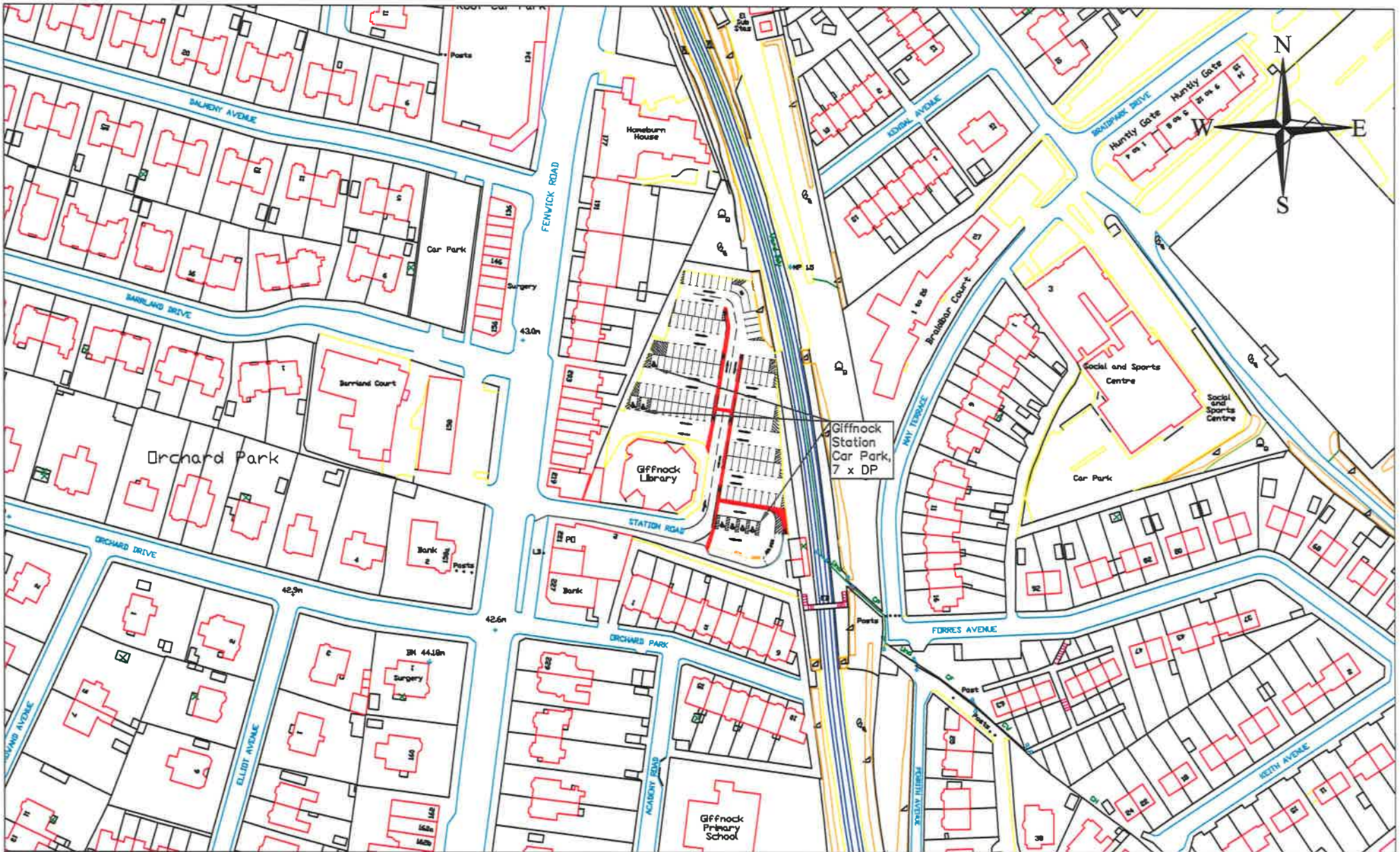
Environmental Services & Roads - 2 Splerstridge Way, Thornliebank, G46 8NG
 Head of Environmental Services & Roads: Andrew Corry

DISABLED PERSONS' OFF-STREET PARKING ORDER 2015

Dep No:	Dep by: MH	Checked by:	Scale: 1:250
	File Ref: EN-58-40-1000	Revision:	Date: Sept 2014



Reproduced from the Ordnance Survey Mapping with the permission of Her Majesty's Stationary Office © Crown Copyright. Unauthorised reproduction infringes Crown Copyright and may lead to prosecution or civil proceedings. ERC Licence No. (c) Crown Copyright, 100023382 2014



GIFFNOCK STATION CAR PARK, STATION ROAD, GIFFNOCK

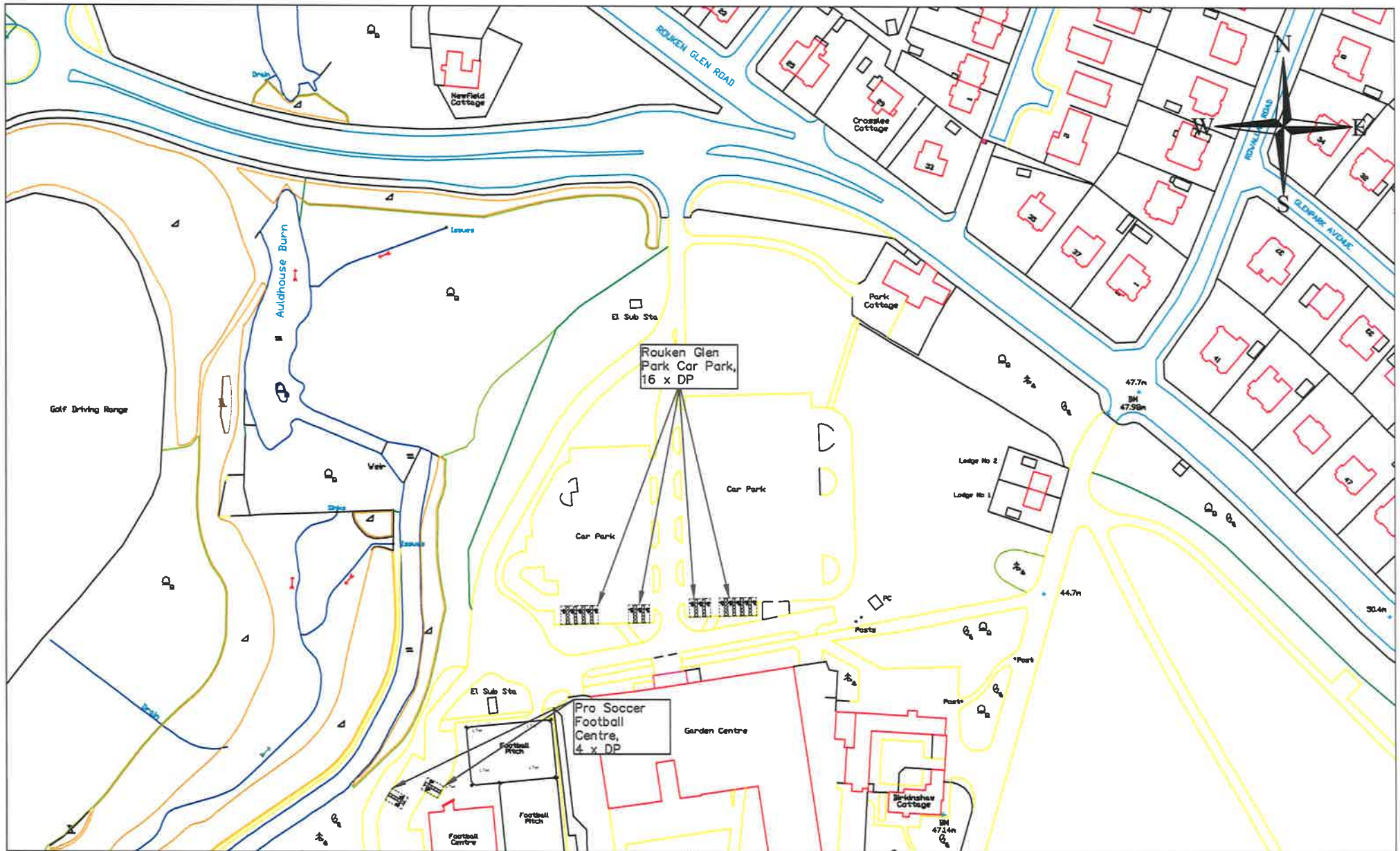
East Renfrewshire Council - Environment Department
 Environmental Services & Roads - 2 Splerbridge Way, Thornliebank, G46 8NG
 Head of Environmental Services & Roads Andrew Conry

DISABLED PERSONS' OFF-STREET PARKING ORDER 2015

Reproduced from the Ordnance Survey Mapping with the permission of Her Majesty's Stationary Office © Crown Copyright. Unauthorized reproduction infringes Crown Copyright and may lead to prosecution or civil proceedings. ERC Licence No. (C) Crown Copyright. 100023382 2014

Dwg No:	Dwg by: HH	Checked by:	Scale: 1:250
	File Ref: EN-56-40-000	Revised:	Date: Sept 2014





ROUKEN GLEN ROAD CAR PARK, GIFFNOCK
 PRO SOCCER FOOTBALL CENTRE, GIFFNOCK

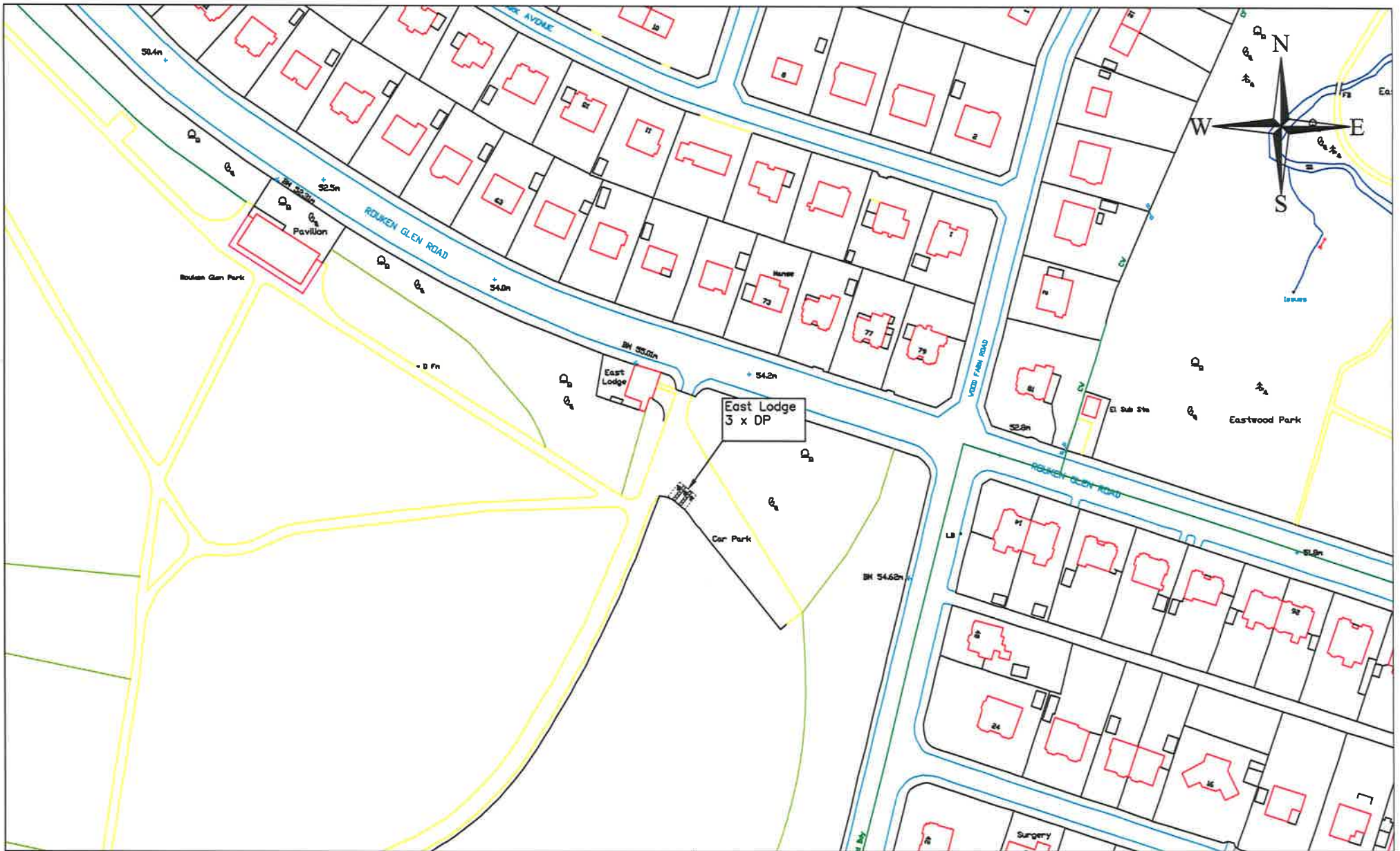
East Renfrewshire Council - Environment Department
 Environmental Services & Roads - 2 Spierstridge Way, Thornliebank, G46 8NG
 Head of Environmental Services & Roads Andrew Corry

DISABLED PERSONS' OFF-STREET PARKING ORDER 2015

Reproduced From the Ordnance Survey Mapping with the permission of Her Majesty's Stationary Office © Crown Copyright. Unauthorised reproduction infringes Crown Copyright and may lead to prosecution or civil proceedings. ERIC Licence No. (c) Crown Copyright. 100023382 2014

Dwg No:	Dwg by: MH	Checked by:	Scale: 1:1250
	File Ref: EN-58-40-000	Revision:	Date: Sept 2014





EAST LODGE, GIFFNOCK

East Renfrewshire Council - Environment Department

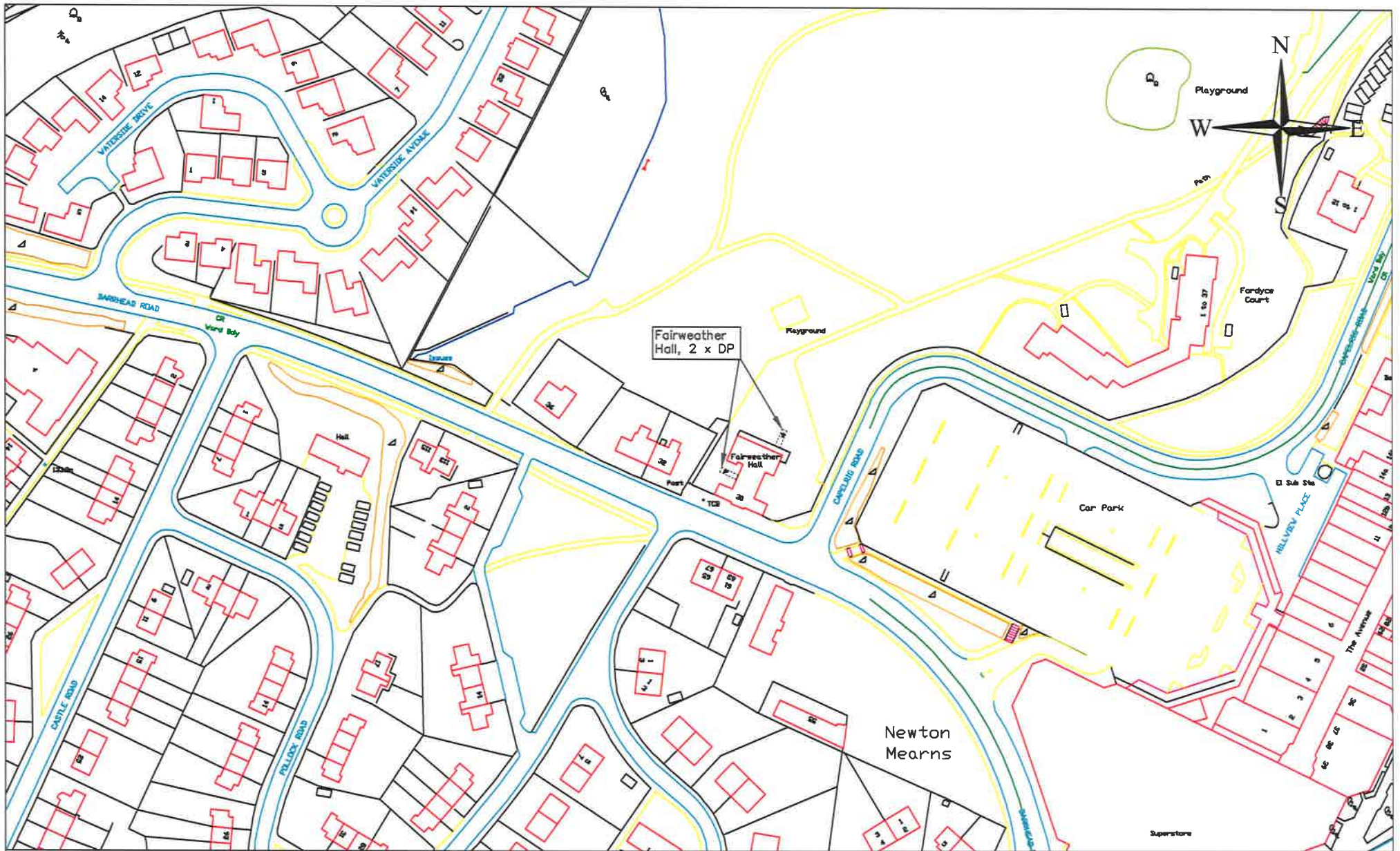
Environmental Services & Roads - 2 Splersbridge Way, Thornliebank, G46 8NG
 Head of Environmental Services & Roads: Andrea Corry

DISABLED PERSONS' OFF-STREET PARKING ORDER 2015

Dep No:	Dep by: MH	Checked by:	Scale: 1:250
File Ref: EN-58-40-1000	Revision:	Date: Sept 2014	



Reproduced From the Ordnance Survey Mapping with the permission of Her Majesty's Stationary Office © Crown Copyright. Unauthorised reproduction infringes Crown Copyright and may lead to prosecution or civil proceedings. ERC Licence No. (c) Crown Copyright. 100023382 2014



Fairweather Hall, 30 Barrhead Road, N Mearns

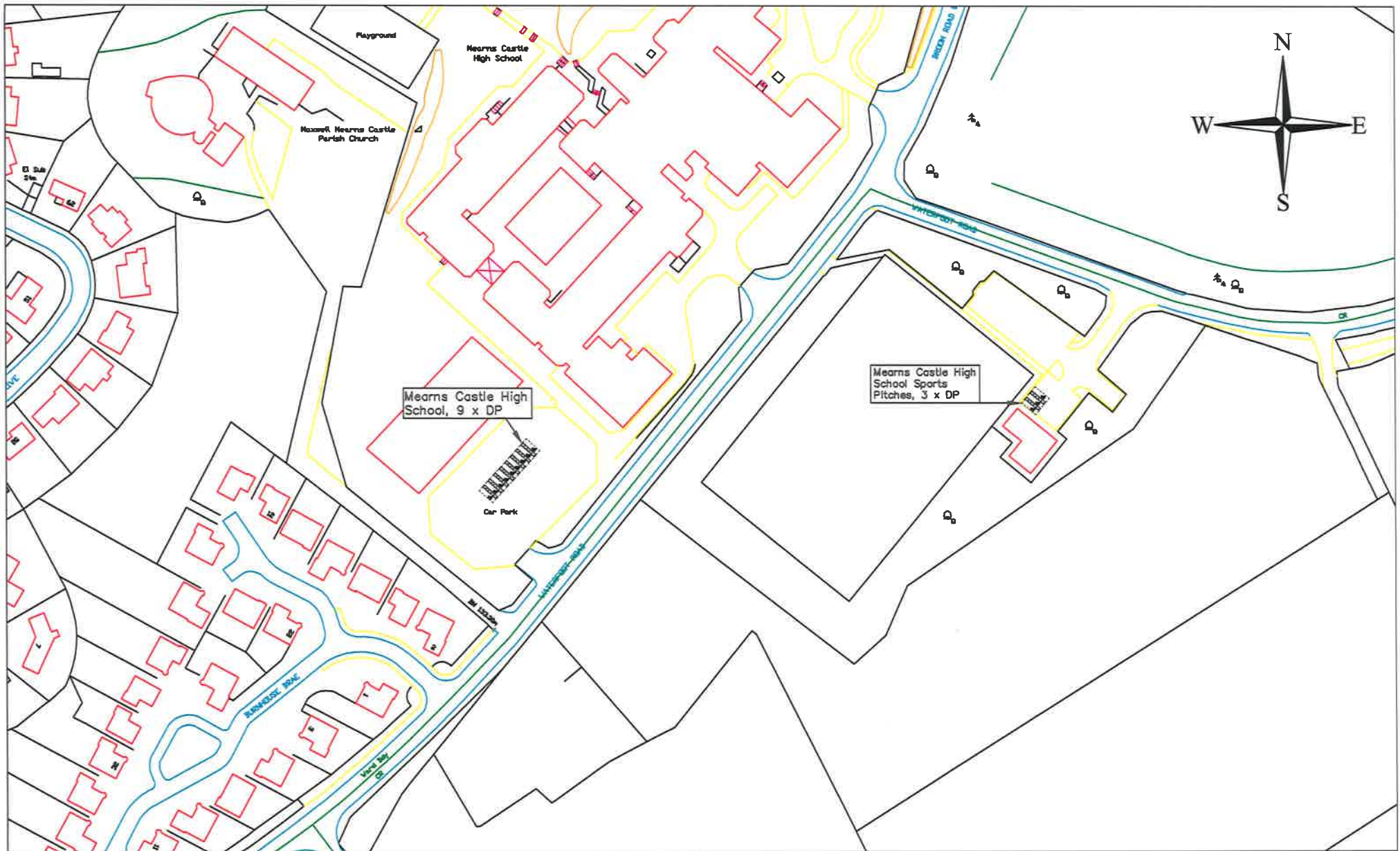
East Renfrewshire Council - Environment Department
 Environmental Services & Roads - 2 Spiersbridge Way, Thornliebank, G46 8NG
 Head of Environmental Services & Roads: Andrew Corry

DISABLED PERSONS' OFF-STREET PARKING ORDER 2015

Req No:	Req by: M1	Checked by:	Scale: 1:1250
File Ref: EN-58-40-asm	Revisors:	Date: Sept 2014	



Reproduced from the Ordnance Survey Mapping with the permission of Her Majesty's Stationary Office © Crown Copyright. Unauthorised reproduction infringes Crown Copyright and may lead to prosecution or civil proceedings. ERC Licence No. (c) Crown Copyright. 100023382 2014



Mearns Castle High School, 51 Waterfoot Road, N Mearns
 Mearns Castle High School Sports Pitches, N Mearns

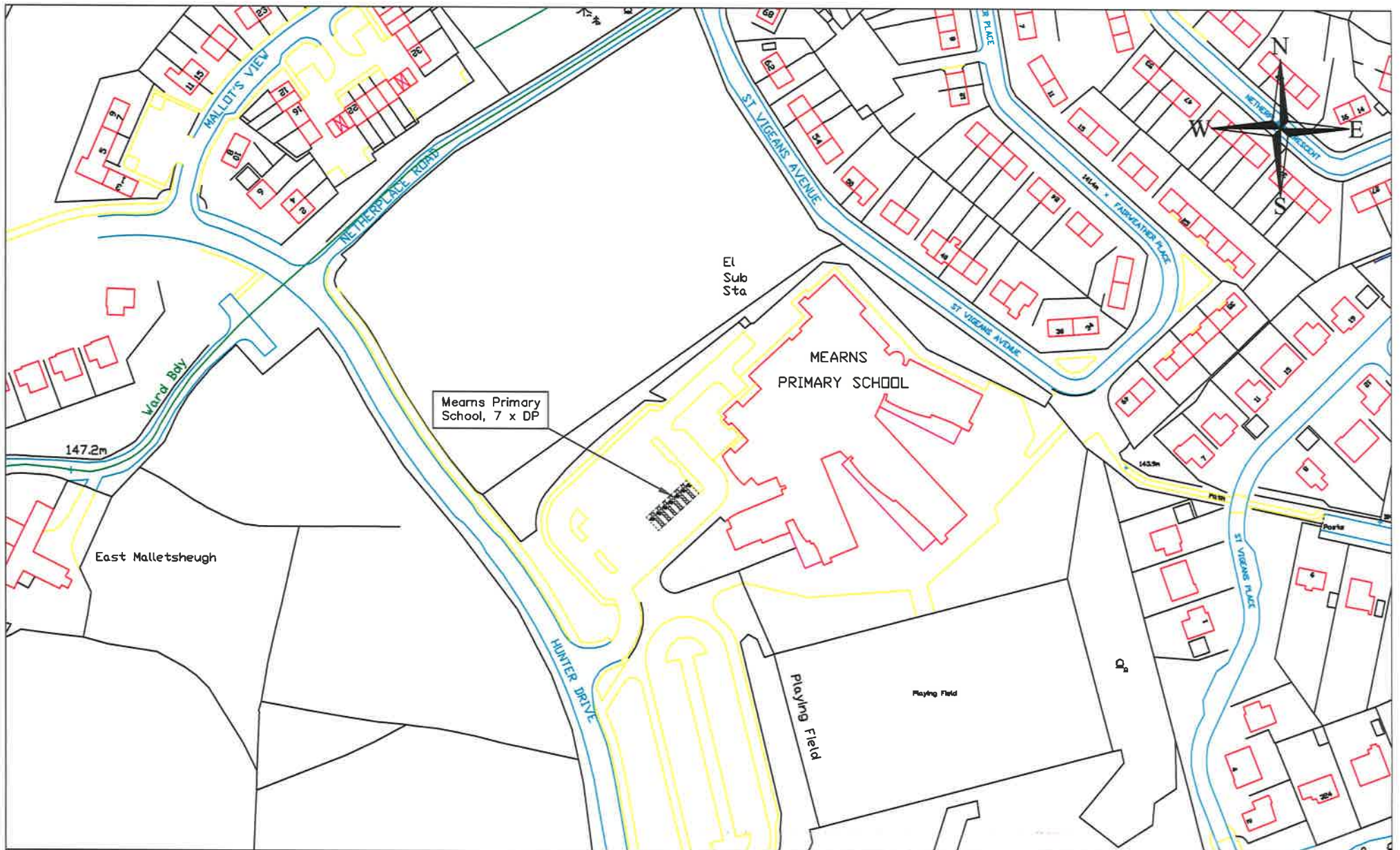
East Renfrewshire Council - Environment Department
 Environmental Services & Roads - 2 Splerbridge Way, Thornliebank, G46 8NG
 Head of Environmental Services & Roads Andrew Corry

DISABLED PERSONS' OFF-STREET PARKING ORDER 2015

Doc No:	Doc by: H4	Checked by:	Scale: 1:1250
File Ref: EN-58-40-1000	Revisors:	Date: Sept 2014	



Reproduced from the Ordnance Survey Mapping with the permission of Her Majesty's Stationary Office (C) Crown Copyright. Unauthorised reproduction infringes Crown Copyright and may lead to prosecution or civil proceedings. ERC Licence No. (c) Crown Copyright. 100023382 2014



Mearns Primary School, 2 Hunter Drive, N Mearns

East Renfrewshire Council - Environment Department

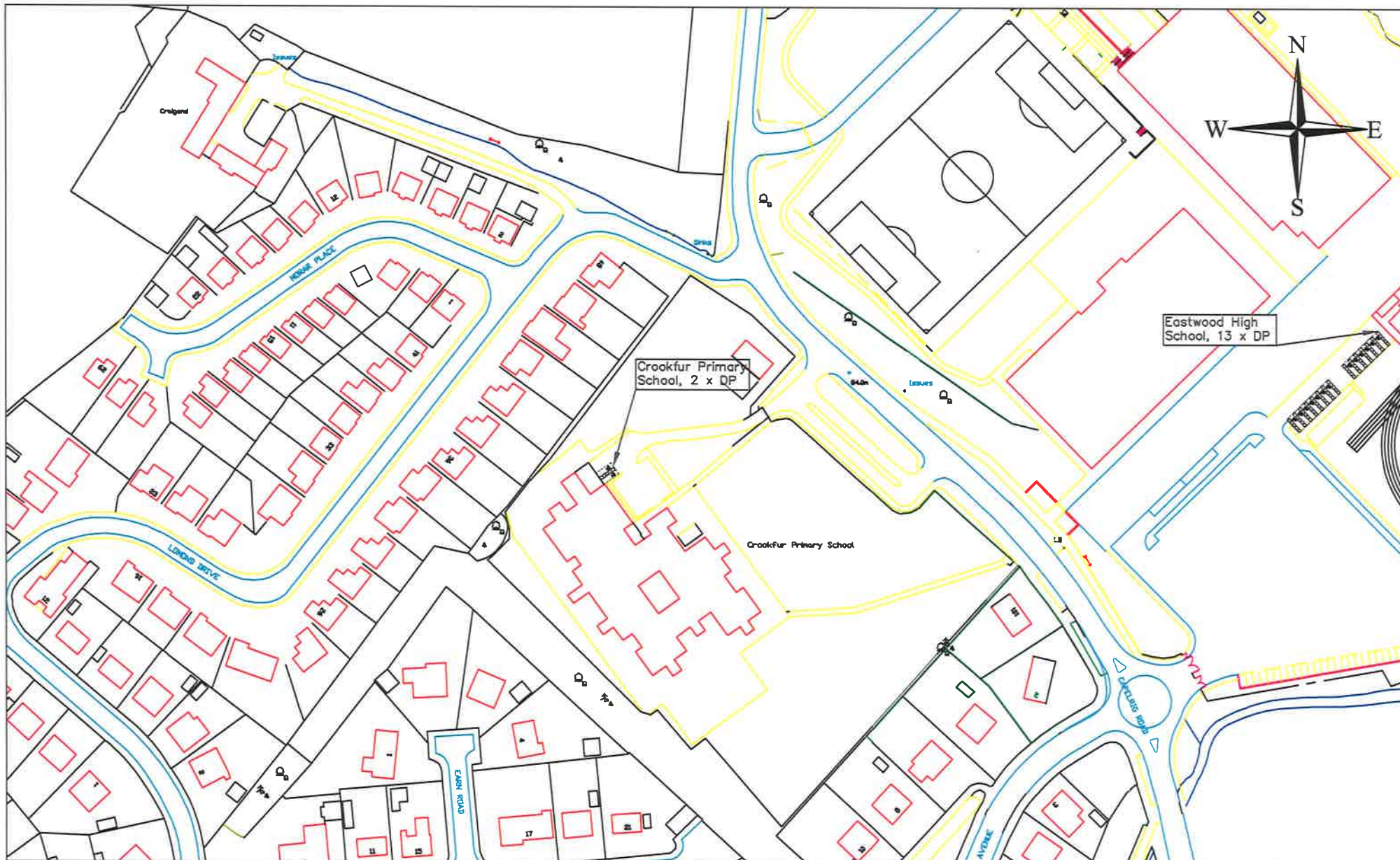
Environmental Services & Roads - 2 Splerstridge Way, Thornliebank, G46 8NG
 Head of Environmental Services & Roads Andrew Conn

DISABLED PERSONS' OFF-STREET PARKING ORDER 2015

Dwg No:	Dwg by: NH	Checked by:	Scale: 1:250
	File Ref: EN-58-40-aaa	Revision:	Date: Sept 2014



Reproduced From the Ordnance Survey Mapping with the permission of Her Majesty's Stationary Office © Crown Copyright. Unauthorised reproduction infringes Crown Copyright and may lead to prosecution or civil proceedings. ERC Licence No. (c) Crown Copyright. 100023382 2006



Crookfur Primary School, Capelrig Road, N Mearns
 Eastwood High School, Capelrig Road, N Mearns

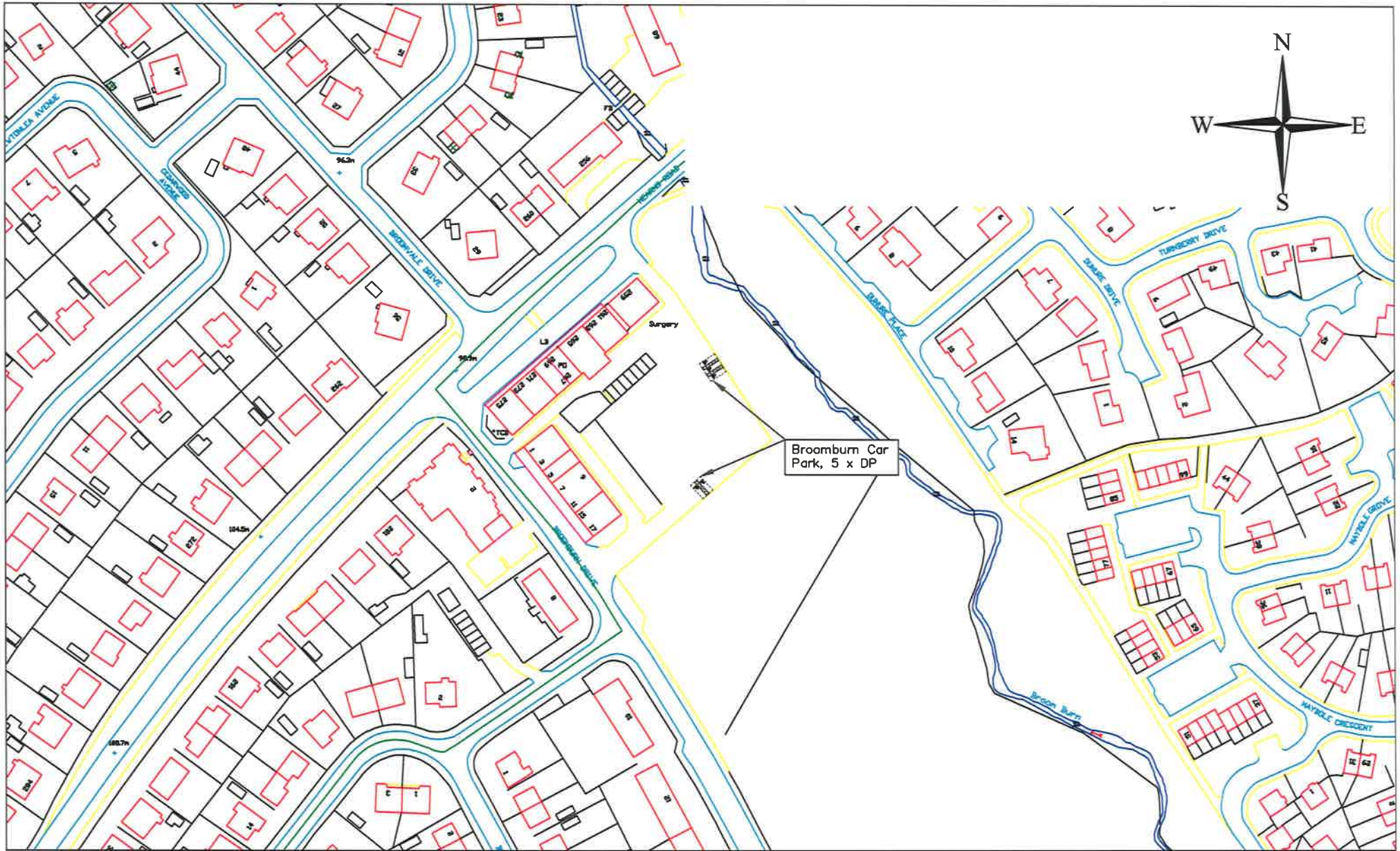
East Renfrewshire Council - Environment Department
 Environmental Services & Roads - 2 Splerbridge Way, Thornliebank, G46 8NG
 Head of Environmental Services & Roads: Andrew Carry

DISABLED PERSONS' OFF-STREET PARKING ORDER 2015

Doc No:	Doc by: NH	Checked by:	Scale: 1:1250
File Ref: EN-58-40-2015	Revision:	Date: Sept 2014	



Reproduced from the Ordnance Survey Mapping with the permission of Her Majesty's Stationary Office © Crown Copyright. Unauthorised reproduction infringes Crown Copyright and may lead to prosecution or civil proceedings. ERS Licence No. © Crown Copyright. 100023382 2014



Broomburn Car Park, Broomburn Drive, N Mearns

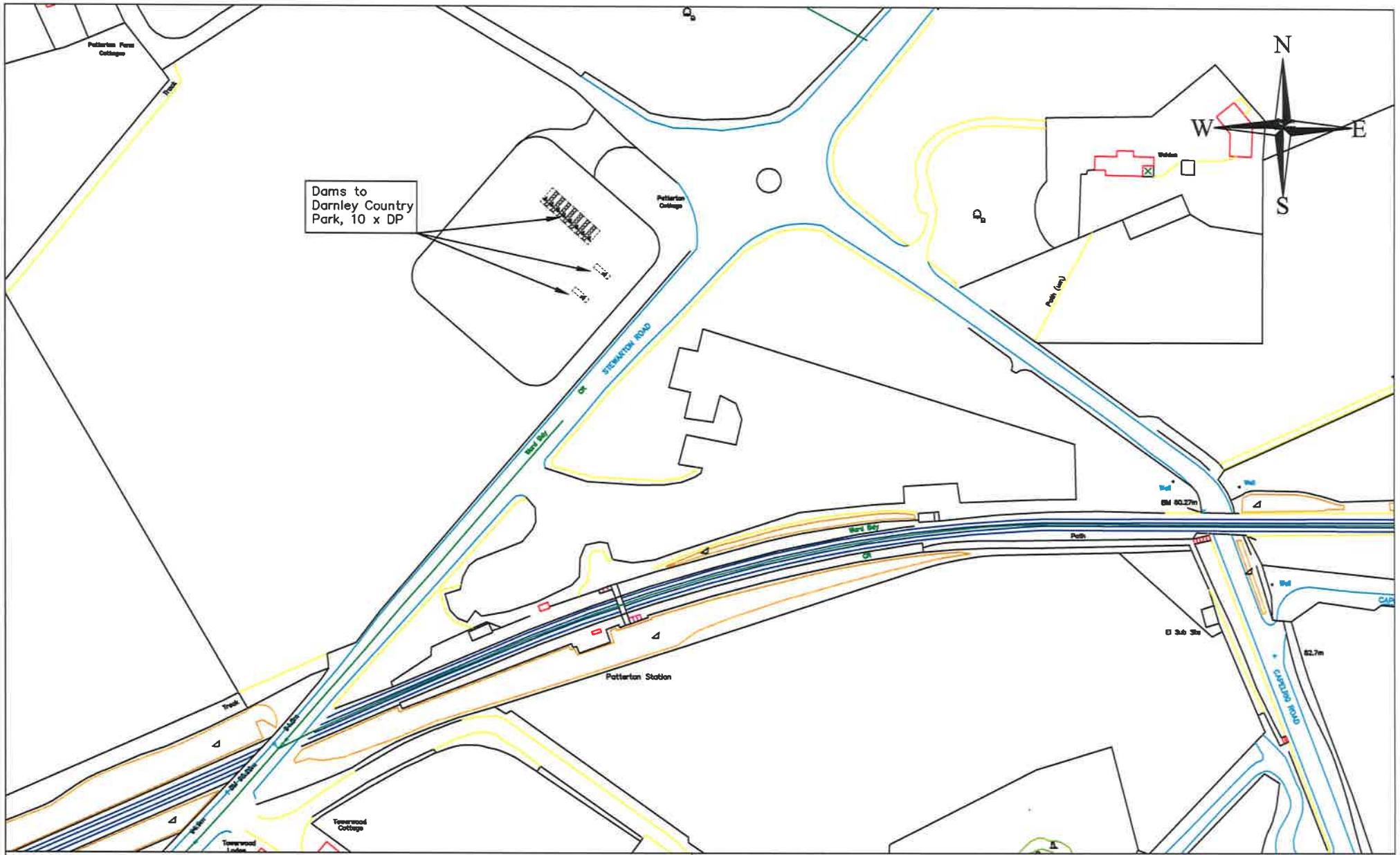
East Renfrewshire Council - Environment Department
 Environmental Services & Roads - 2 Splerbridge Way, Thornliebank, G46 8NG
 Head of Environmental Services & Roads: Andres Carry

DISABLED PERSONS' OFF-STREET PARKING ORDER 2015

Req No:	Req by: MH	Checked by:	Scale: 1:250
	File Ref: EN-58-40-000	Revision:	Date: Sept 2014



Reproduced from the Ordnance Survey Mapping with the permission of Her Majesty's Stationary Office © Crown Copyright. Unauthorized reproduction infringes Crown Copyright and may lead to prosecution or civil proceedings. ERC Licence No. © Crown Copyright, 100023382 2014



DAMS TO DARNLEY COUNTRY PARK, 42 STEWARTON ROAD, N MEARNS

East Renfrewshire Council – Environment Department

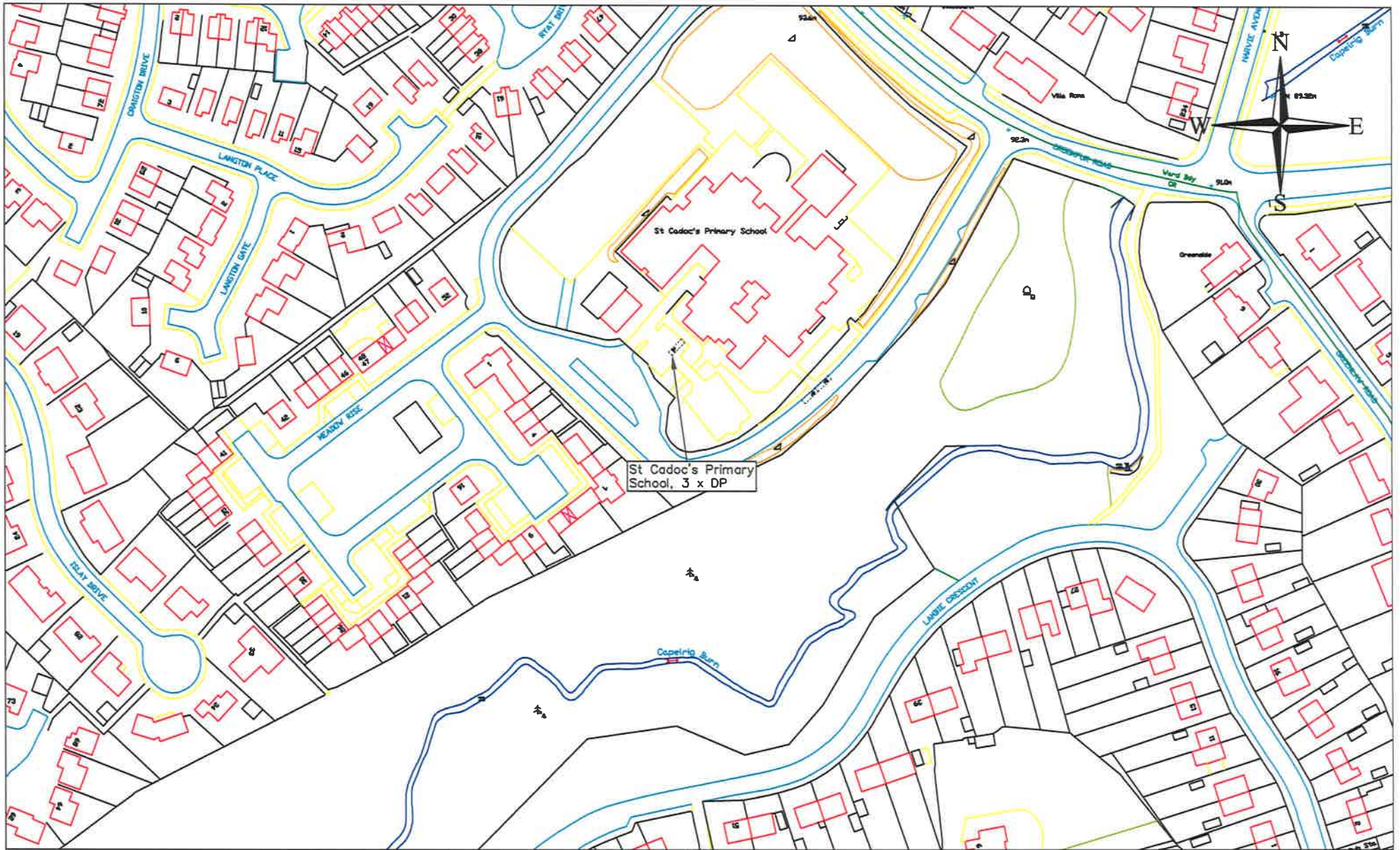
Environmental Services & Roads – 2 Splersbridge Way, Thornliebank, G46 8NG
 Head of Environmental Services & Roads: Andrew Corry

DISABLED PERSONS' OFF-STREET PARKING ORDER 2015

Des No:	Des by: MH	Checked by:	Scale: 1:1250
File Ref: EN-58-40-***	Revision:	Date: Sept 2014	



Reproduced from the Ordnance Survey Mapping with the permission of Her Majesty's Stationary Office (C) Crown Copyright. Unauthorised reproduction infringes Crown Copyright and may lead to prosecution or civil proceedings. ERG Licence No. (c) Crown Copyright. 100023382 2014



St Cadoc's Primary School, 51 Crookfur Road, N Mearns

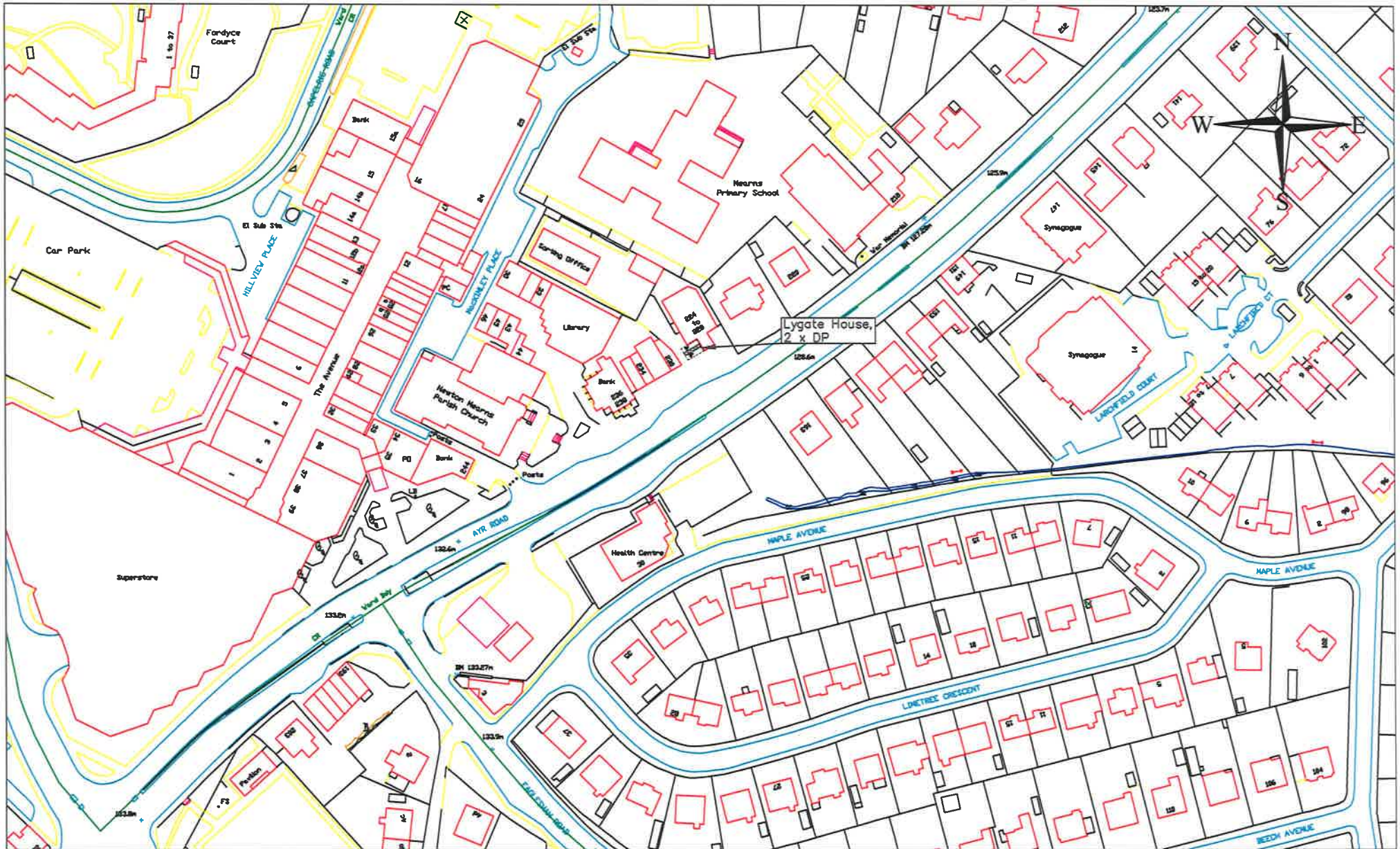
East Renfrewshire Council - Environment Department
 Environmental Services & Roads - 2 Splersbridge Way, Thornliebank, G46 8NG
 Head of Environmental Services & Roads: Andrew Corry

DISABLED PERSONS' OFF-STREET PARKING ORDER 2015

Eng No:	Eng by: NH	Checked by:	Scale: 1:250
	File Ref: EN-59-40-2015	Revision:	Date: Sept 2014



Reproduced From the Ordnance Survey Mapping with the permission of Her Majesty's Stationary Office © Crown Copyright. Unauthorised reproduction infringes Crown Copyright and may lead to prosecution or civil proceedings. ERC Licence No. (c) Crown Copyright. 100023382 2014



Lygate House, 224-226 Ayr Road, N Mearns

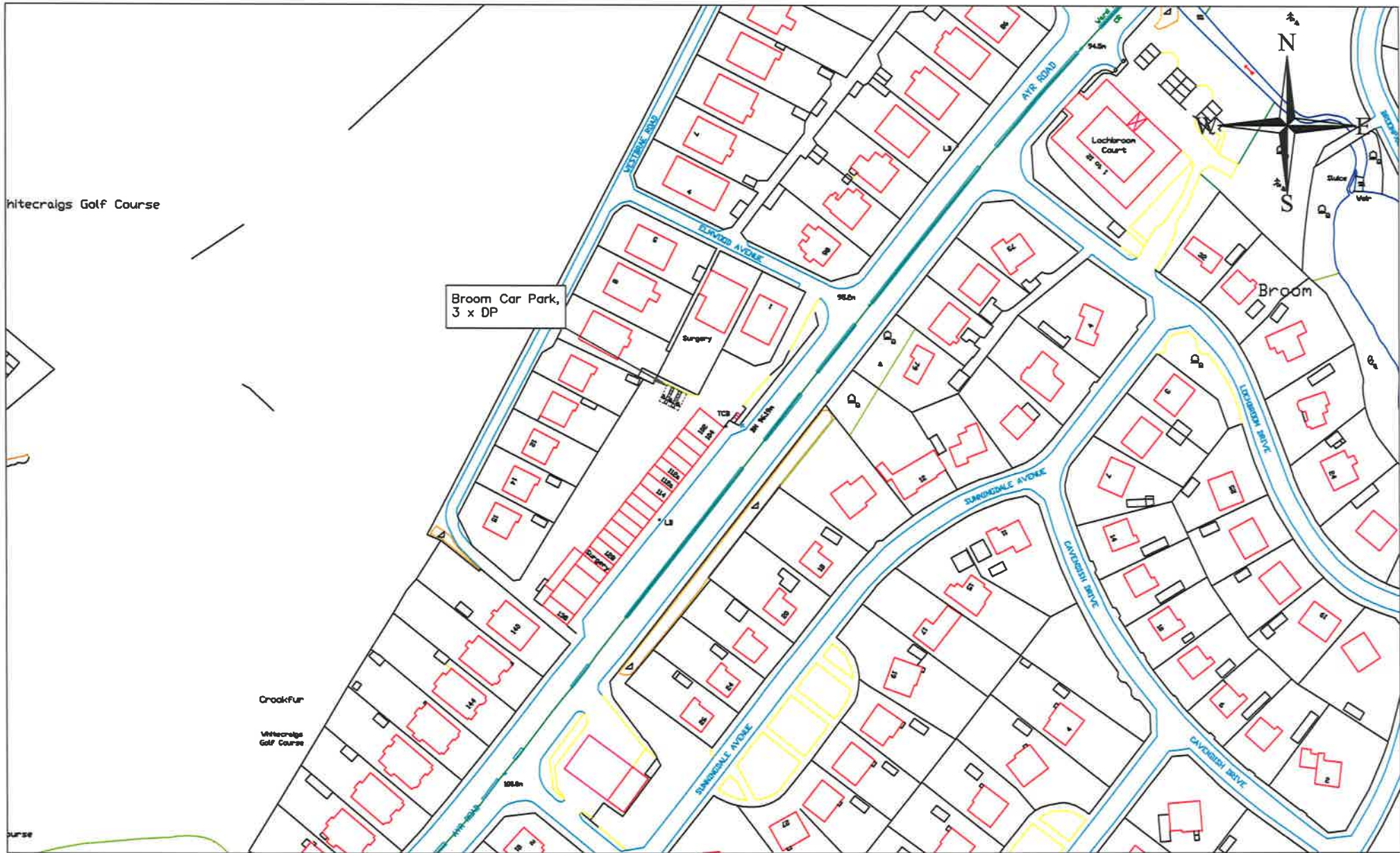
East Renfrewshire Council - Environment Department
 Environmental Services & Roads - 2 Splersbridge Way, Thornliebank, G46 8NG
 Head of Environmental Services & Roads: Andrea Corry

DISABLED PERSONS' OFF-STREET PARKING ORDER 2015

Reproduced from the Ordnance Survey Mapping with the permission of Her Majesty's Stationary Office (C) Crown Copyright. Unauthorised reproduction infringes Crown Copyright and may lead to prosecution or civil proceedings. ERC Licence No. (c) Crown Copyright, 100023382 2014

Drawn by:	Drawn by: MH	Checked by:	Scale: 1:250
File Ref: EN-58-40-000	Revision:	Date: Sept 2014	





Whitecraigs Golf Course

Broom Car Park,
3 x DP

Crockfur

Whitecraigs
Golf Course

Broom Car Park, Ayr Road, N Mearns

East Renfrewshire Council - Environment Department

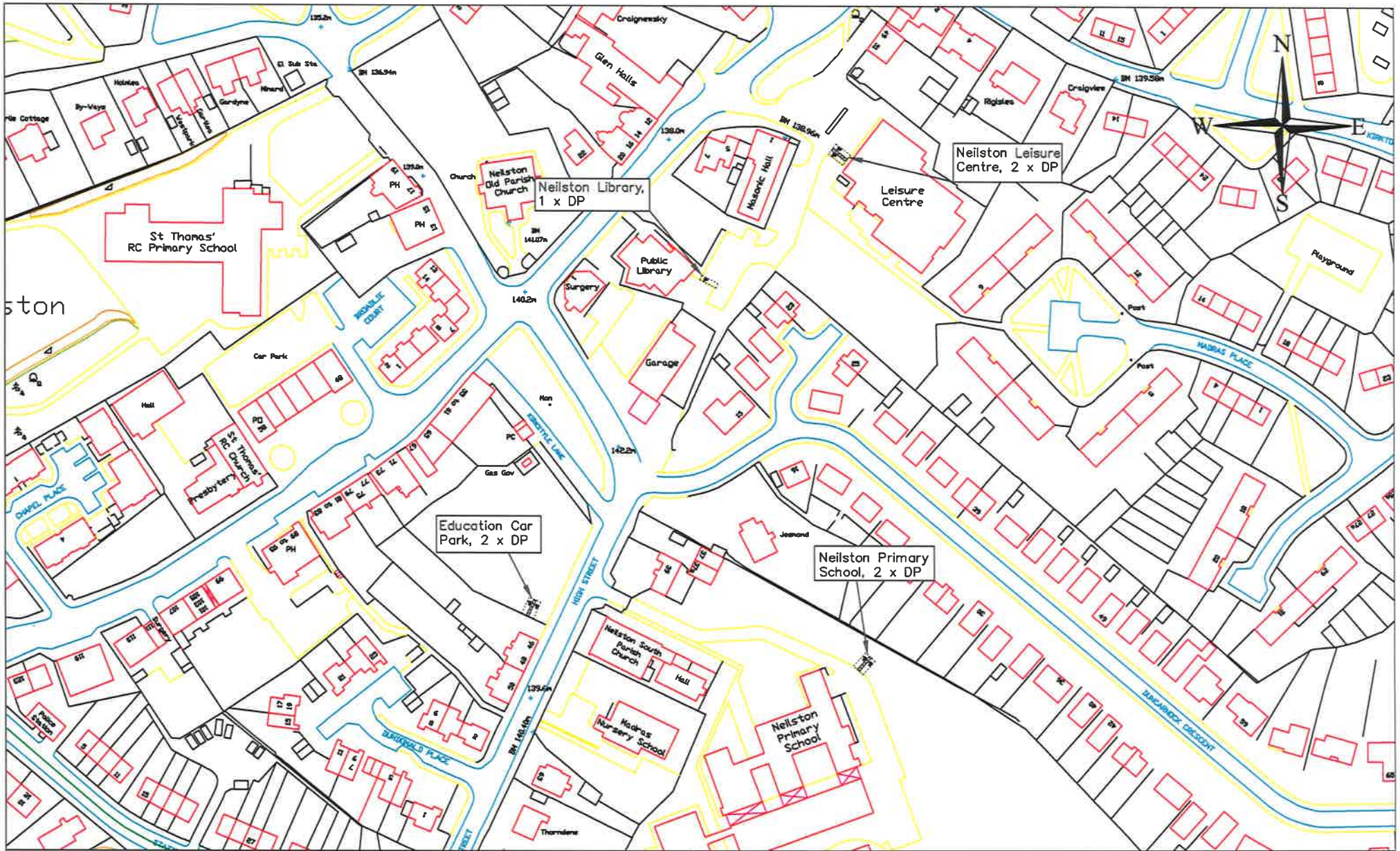
Environmental Services & Roads - 2 Spiersbridge Way, Thornliebank, G46 8NG
Head of Environmental Services & Roads: Andrew Corry

DISABLED PERSONS' OFF-STREET PARKING ORDER 2015

Req No:	Req by: NH	Checked by:	Scale: 1:1250
File Ref: EN-58-40-001	Revisors:	Date: Sept 2014	



Reproduced From the Ordnance Survey Mapping with the permission of Her Majesty's Stationary Office (C) Crown Copyright. Unauthorised reproduction infringes Crown Copyright and may lead to prosecution or civil proceedings. ERC Licence No. (C) Crown Copyright. 100023382 2014



EDUCATION CAR PARK, HIGH ST, NEILSTON
 NEILSTON PRIMARY SCHOOL, HIGH ST, NEILSTON
 NEILSTON LEISURE CENTRE, 3 MAIN ST, NEILSTON
 NEILSTON LIBRARY, MAIN STREET, NEILSTON

East Renfrewshire Council - Environment Department
 Environmental Services & Roads - 2 Splersbridge Way, Thornliebank, G46 8NG
 Head of Environmental Services & Roads Andree Corry

DISABLED PERSONS' OFF-STREET PARKING ORDER 2015

Reproduced from the Ordnance Survey Mapping with the permission of Her Majesty's Stationary Office © Crown Copyright. Unauthorised reproduction infringes Crown Copyright and may lead to prosecution or civil proceedings. ERIC Licence No. © Crown Copyright. 100023952 2014

Dwg No:	Dwg by: MH	Checked by:	Scale: 1:1250
	File Ref: EN-58-40-000	Revision:	Date: Sept 2014





KINGSTON ROAD CAR PARK, NEILSTON

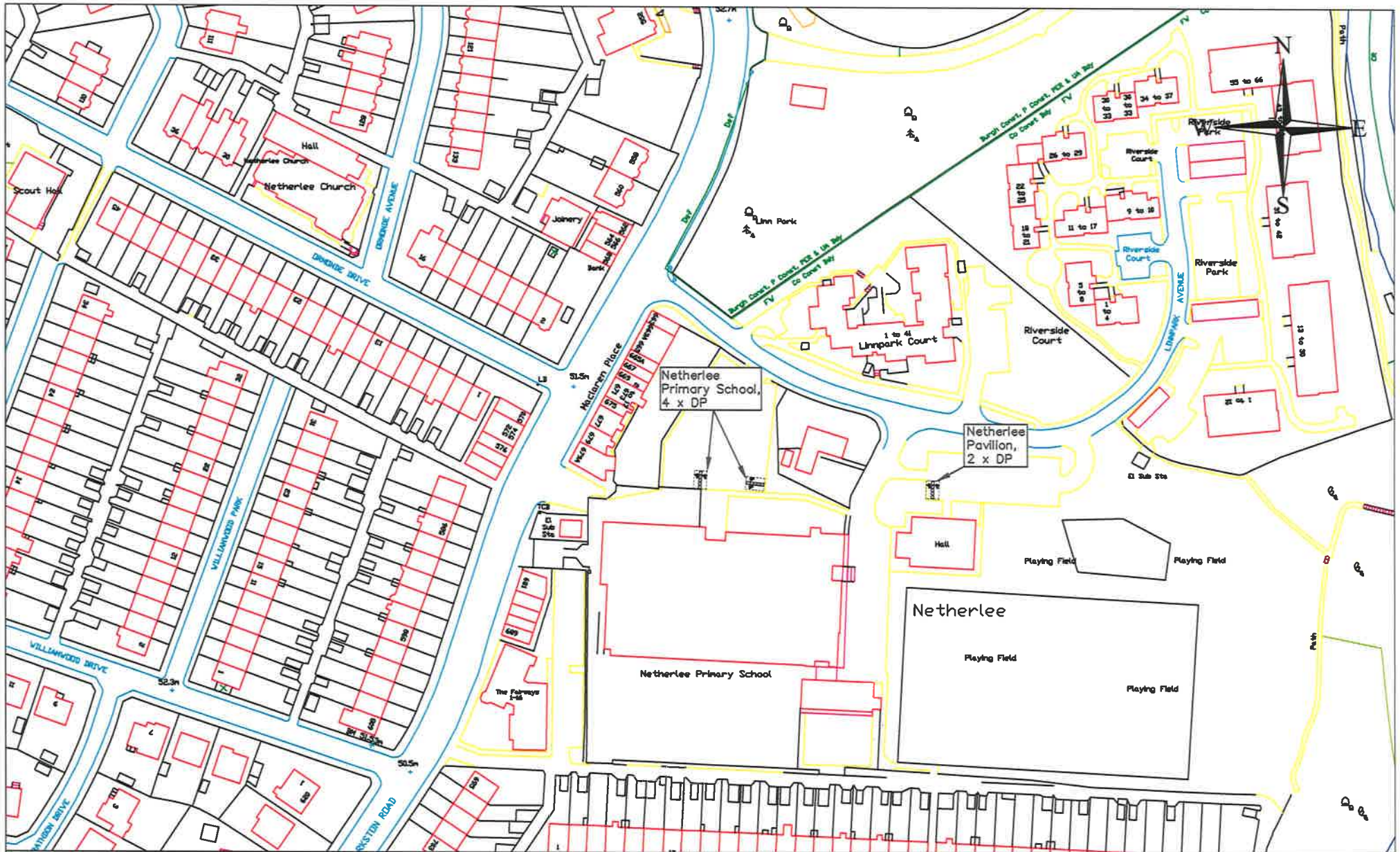
East Renfrewshire Council - Environment Department
 Environmental Services & Roads - 2 Splerbridge Way, Thornliebank, G46 8NG
 Head of Environmental Services & Roads Andrew Conry

DISABLED PERSONS' OFF-STREET PARKING ORDER 2015

Doc No:	Doc by: RH	Checked by:	Scale: 1:1250
File Ref: EH-58-40-1000	Revision:	Date: Sept 2014	



Reproduced from the Ordnance Survey Mapping with the permission of Her Majesty's Stationary Office © Crown Copyright. Unauthorised reproduction infringes Crown Copyright and may lead to prosecution or civil proceedings. ERS Licence No. © Crown Copyright. 100023392 2014



NETHERLEE PRIMARY SCHOOL, CLARKSTON ROAD, NETHERLEE
 NETHERLEE PAVILION, 19 LINNPARK AVENUE, NETHERLEE

East Renfrewshire Council - Environment Department
 Environmental Services & Roads - 2 Splerbridge Way, Thorncliffebank, G46 8NG
 Head of Environmental Services & Roads Andree Corry

DISABLED PERSONS' OFF-STREET PARKING ORDER 2015

Eng No:	Eng by: RH	Checked by:	Scale: 1:1250
	File Ref: EN-58-40-000	Revision:	Date: Sept 2014



Reproduced from the Ordnance Survey Mapping with the permission of Her Majesty's Stationary Office (C) Crown Copyright. Unauthorised reproduction infringes Crown Copyright and may lead to prosecution or civil proceedings. ERG Licence No. (C) Crown Copyright. 100023382 2014



MUIREND PAVILION, HAZELDEN PARK, NETHERLEE

East Renfrewshire Council - Environment Department
 Environmental Services & Roads - 2 Splerbridge Way, Thornliebank, G46 8NG
 Head of Environmental Services & Roads: Andrew Conry

DISABLED PERSONS' OFF-STREET PARKING ORDER 2015

Reproduced from the Ordnance Survey Mapping with the permission of Her Majesty's Stationary Office © Crown Copyright. Unauthorised reproduction infringes Crown Copyright and may lead to prosecution or civil proceedings. ERC Licence No. (c) Crown Copyright. 100023392 2014

Eng No:	Eng by: MH	Checked by:	Scale: 1:1250
	File Ref: EN-56-40-000	Revision:	Date: Sept 2014





Albertslund Community Centre, 1 Westacres Road, N Mearns

East Renfrewshire Council - Environment Department
 Environmental Services & Roads - 2 Splerbridge Way, Thornliebank, G46 8NG
 Head of Environmental Services & Roads Andrew Curry

DISABLED PERSONS' OFF-STREET PARKING ORDER 2015

Eng No:	Eng by: MH	Checked by:	Scale: 1:1250
File Ref: EH-58-40-1000	Revision:	Date: Sept 2014	



Reproduced from the Ordnance Survey Mapping with the permission of Her Majesty's Stationary Office (C) Crown Copyright. Unauthorised reproduction infringes Crown Copyright and may lead to prosecution or civil proceedings. ERS Licence No. (C) Crown Copyright. 100023982 2014



Harvie Avenue Roads Car Park, Harvie Avenue, N Mearns

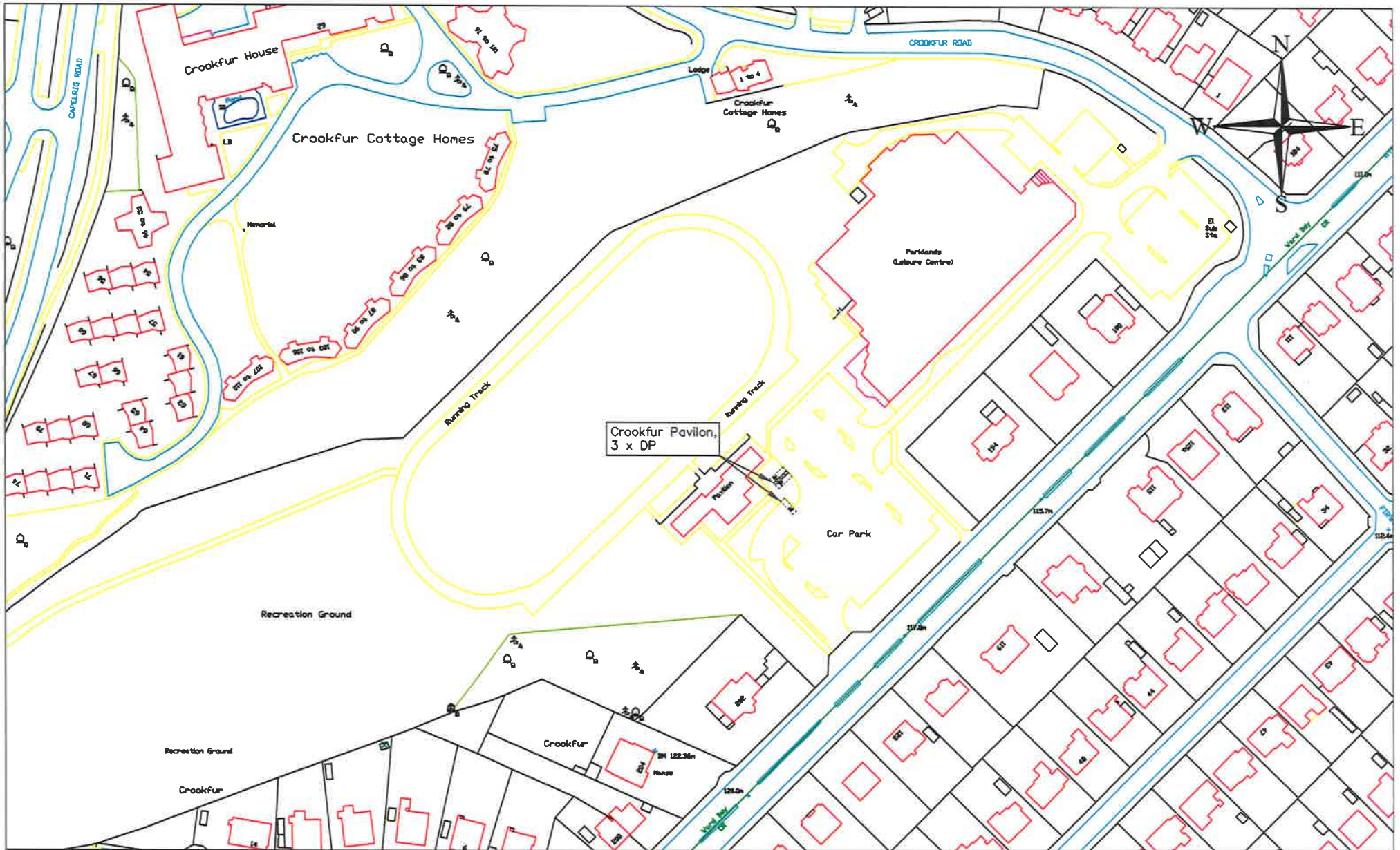
East Renfrewshire Council - Environment Department
 Environmental Services & Roads - 2 Splerstridge Way, Thornliebank, G46 8NG
 Head of Environmental Services & Roads Andrew Corry

DISABLED PERSONS' OFF-STREET PARKING ORDER 2015

Eng No:	Eng by: MH	Checked by:	Scale: 1:1250
	File Ref: EH-58-40-xxx	Revision:	Date: Sept 2014



Reproduced from the Ordnance Survey Mapping with the permission of Her Majesty's Stationary Office (C) Crown Copyright. Unauthorised reproduction infringes Crown Copyright and may lead to prosecution or civil proceedings. ERC Licence No. (c) Crown Copyright. 100023392 2014



Crookfur Pavilion, Crookfur Road, N Mearns

East Renfrewshire Council - Environment Department
 Environmental Services & Roads - 2 Splerstridge Way, Thornliebank, G46 8NG
 Head of Environmental Services & Roads: Andrea Conry

DISABLED PERSONS' OFF-STREET PARKING ORDER 2015

Eng No:	Eng by: NH	Checked by:	Scale: 1:250
	File Ref: EN-58-40-000	Revision:	Date: Sept 2014



Reproduced from the Ordnance Survey Mapping with the permission of Her Majesty's Stationary Office (C) Crown Copyright. Unauthorised reproduction infringes Crown Copyright and may lead to prosecution or civil proceedings. ERG Licence No. (C) Crown Copyright. 100223982 2014



Kirkhill Primary School, Kirkhill Road, N Mearns

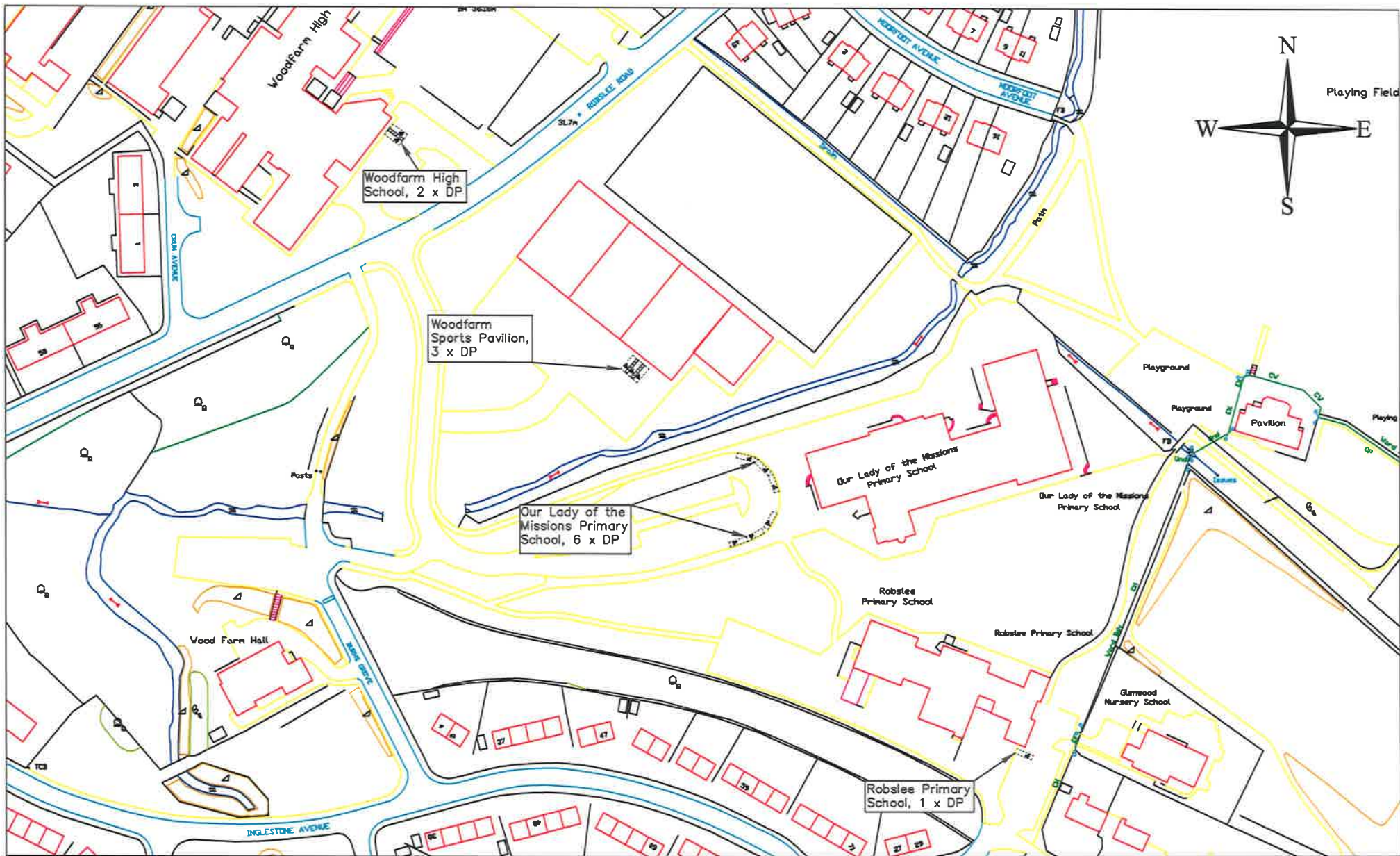
East Renfrewshire Council - Environment Department
 Environmental Services & Roads - 2 Splerbridge Way, Thornliebank, G46 8NG
 Head of Environmental Services & Roads Andrew Corry

DISABLED PERSONS' OFF-STREET PARKING ORDER 2015

Doc No:	Doc by: RH	Checked by:	Scale: 1:250
File Ref: EN-58-40-3333	Revision:	Date: Sept 2014	



Reproduced from the Ordnance Survey Mapping with the permission of Her Majesty's Stationary Office © Crown Copyright. Unauthorised reproduction infringes Crown Copyright and may lead to prosecution or civil proceedings. ERG Licence No. © Crown Copyright. 100023382 2014



WOODFARM HIGH SCHOOL, 54 ROBSLEE ROAD, THORNIEBANK
 WOODFARM SPORTS PAVILION, ROBSLEE ROAD, THORNIEBANK
 GLENWOOD NURSERY SCHOOL, THORNIEBANK
 ROBSLEE PRIMARY SCHOOL, 51 ROBSLEE ROAD, THORNIEBANK

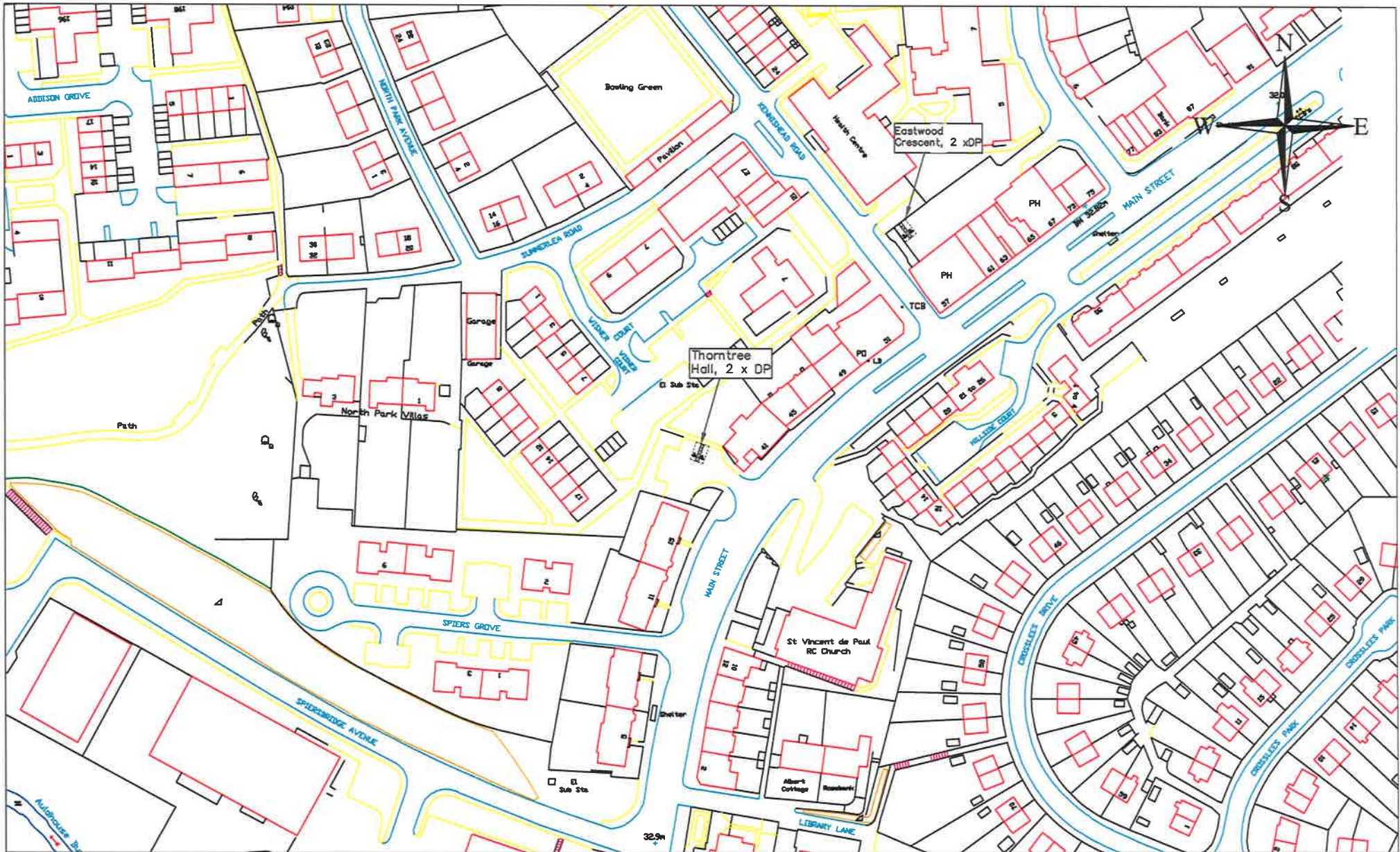
East Renfrewshire Council - Environment Department
 Environmental Services & Roads - 2 Splerbridge Way, Thornliebank, G46 8NG
 Head of Environmental Services & Roads Andrew Corry

DISABLED PERSONS' OFF-STREET PARKING ORDER 2015

Eng No:	Eng by: MH	Checked by:	Scale: 1:250
	File Ref: EH-S8-40-888	Revision:	Date: Sept 2014



Reproduced from the Ordnance Survey Mapping with the permission of Her Majesty's Stationary Office © Crown Copyright. Unauthorised reproduction infringes Crown Copyright and may lead to prosecution or civil proceedings. ERC Licence No. © Crown Copyright, 100023382 2014



THORNTREE HALL, 41 MAIN STREET, THORNLIEBANK
 EASTWOOD CRESCENT CAR PARK, THORNLIEBANK

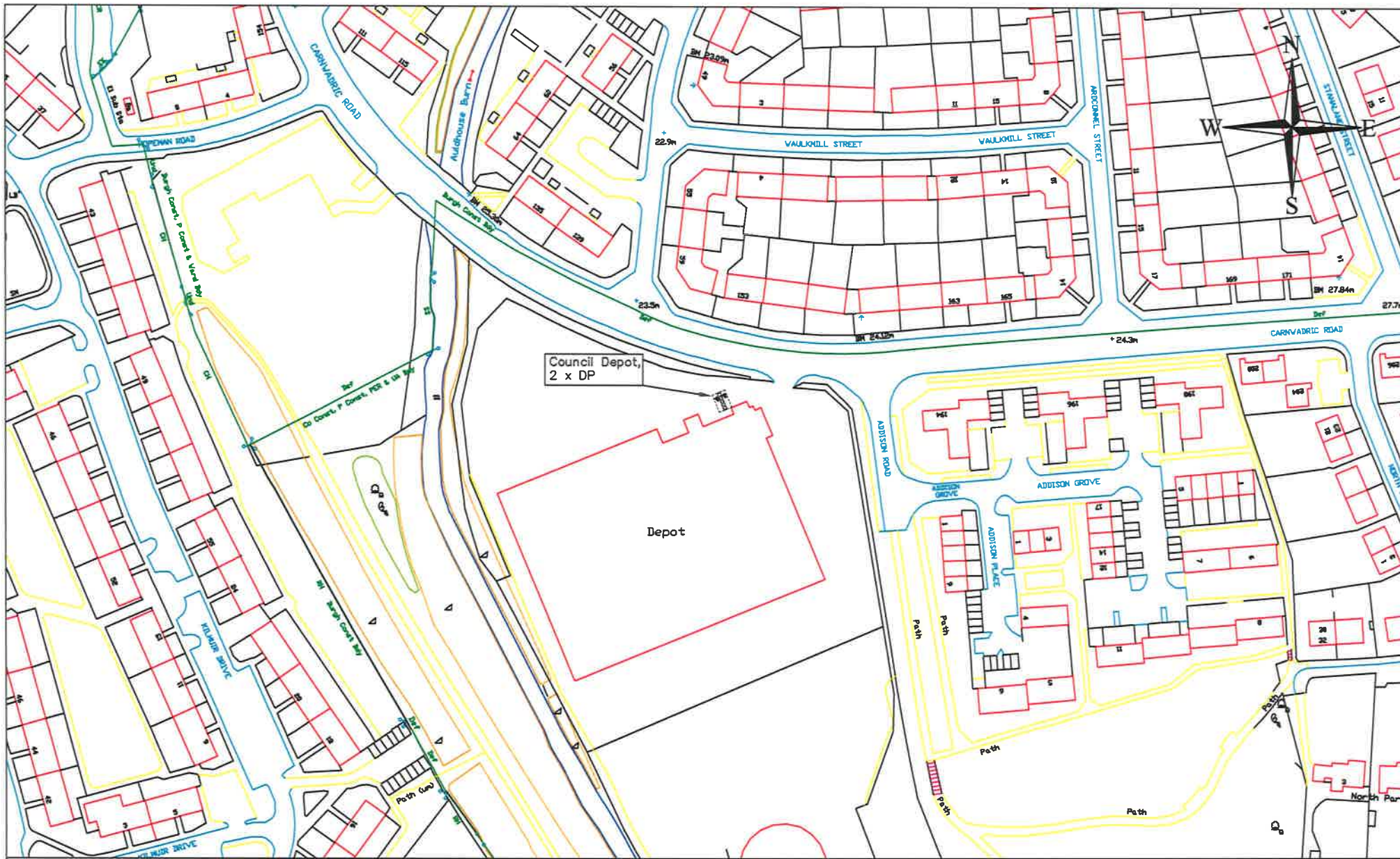
East Renfrewshire Council - Environment Department
 Environmental Services & Roads - 2 Spierbridge Way, Thornliebank, G46 8NG
 Head of Environmental Services & Roads Andrew Conry

DISABLED PERSONS' OFF-STREET PARKING ORDER 2015

Eng No:	Eng by: RH	Checked by:	Scale: 1:250
	File Ref: EN-58-48-888	Revision:	Date: Sept 2014



Reproduced from the Ordnance Survey Mapping with the permission of Her Majesty's Stationary Office (C) Crown Copyright. Unauthorised reproduction infringes Crown Copyright and may lead to prosecution or civil proceedings. ERC Licence No. (C) Crown Copyright. 100023382 2014



COUNCIL DEPOT, CARNWARDIC ROAD, THORNIEBANK

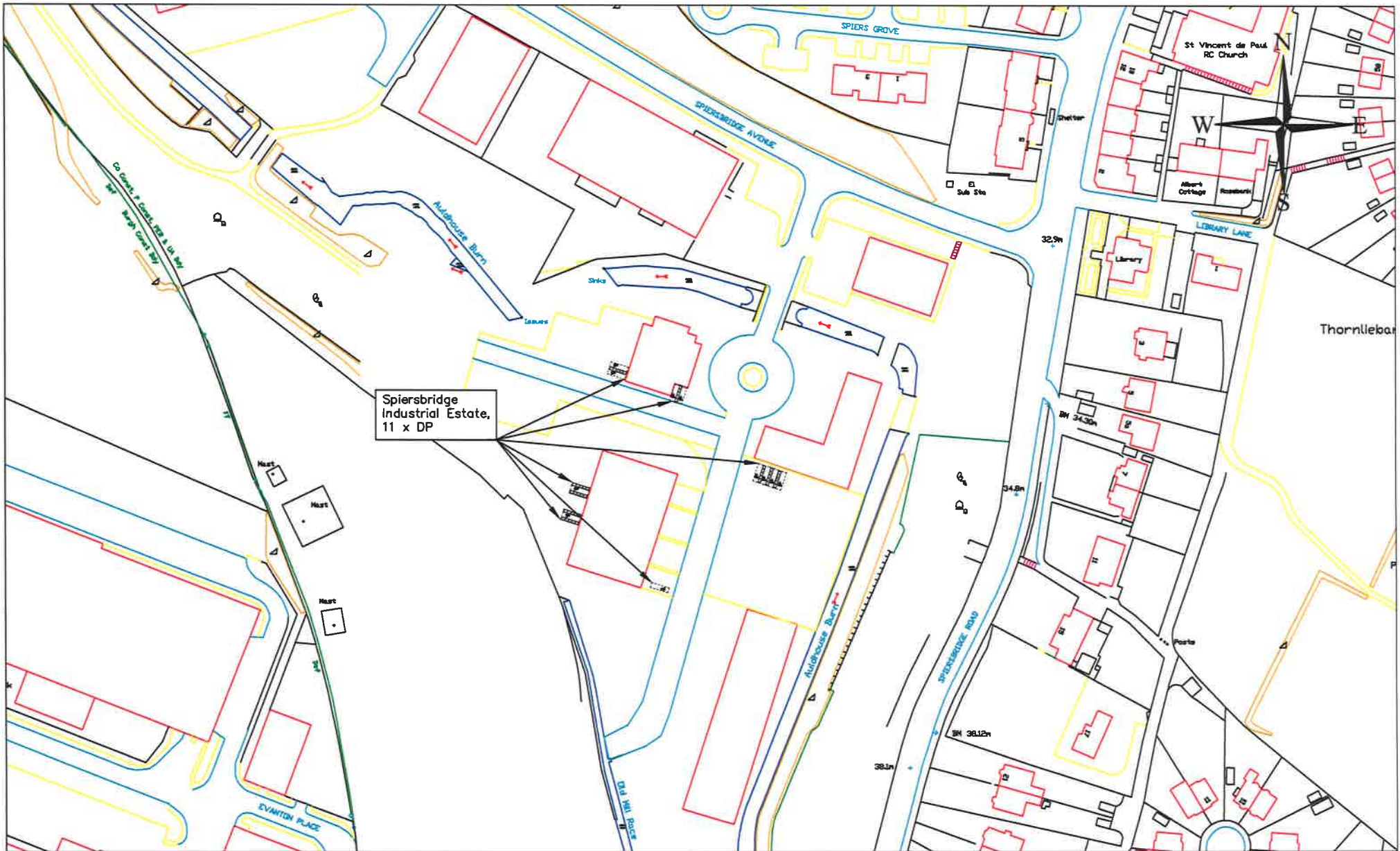
East Renfrewshire Council - Environment Department
 Environmental Services & Roads - 2 Splerbridge Way, Thornliebank, G46 6NG
 Head of Environmental Services & Roads Andrew Corry

DISABLED PERSONS' OFF-STREET PARKING ORDER 2015

Dwg No	Dwg by: NH	Checked by:	Scale: 1:250
	File Ref: EN-58-40-0000	Revision:	Date: Sept 2014



Reproduced from the Ordnance Survey Mapping with the permission of Her Majesty's Stationary Office (C) Crown Copyright. Unauthorised reproduction infringes Crown Copyright and may lead to prosecution or civil proceedings. ERC Licence No. (C) Crown Copyright. 100023382 2014



Spiersbridge Industrial Estate, 11 x DP

SPIERSBRIDGE INDUSTRIAL ESTATE, SPIERSBRIDGE WAY THORNIEBANK

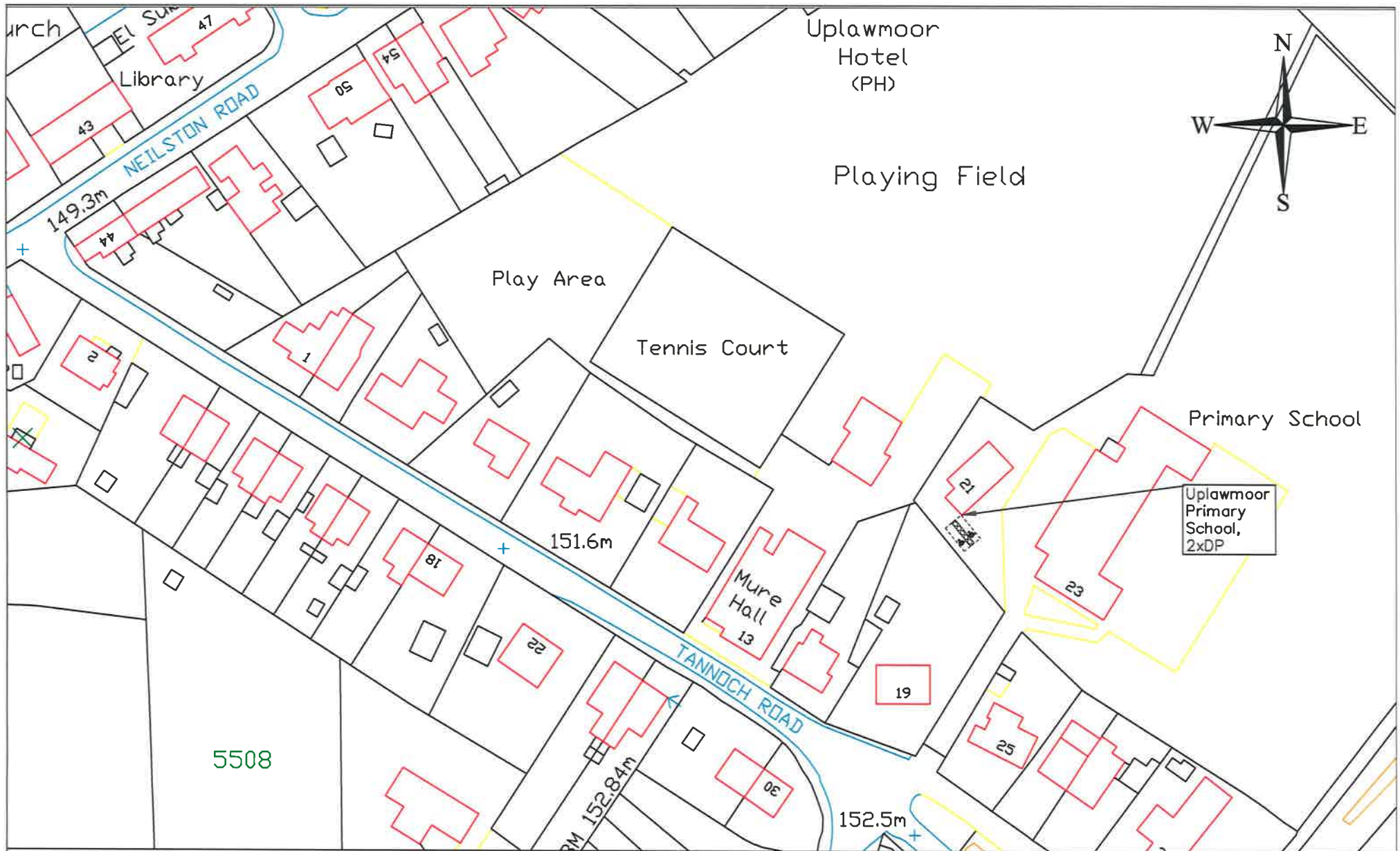
East Renfrewshire Council - Environment Department
 Environmental Services & Roads - 2 Spiersbridge Way, Thornliebank, G46 8NG
 Head of Environmental Services & Roads: Andrew Corry

DISABLED PERSONS' OFF-STREET PARKING ORDER 2015

Eng No	Eng by: NH	Checked by:	Scale: 1:4250
	File Ref: EN-S8-40-000	Revision:	Date: Sept 2014



Reproduced from the Ordnance Survey Mapping with the permission of Her Majesty's Stationary Office © Crown Copyright. Unauthorised reproduction infringes Crown Copyright and may lead to prosecution or civil proceedings. ERC Licence No. © Crown Copyright. 100023382 2014



UPLAWMOOR PRIMARY SCHOOL, TANNOCH ROAD, UPLAWMOOR

East Renfrewshire Council - Environment Department
 Environmental Services & Roads - 2 Splerstridge Way, Thornliebank, G46 8NG
 Head of Environmental Services & Roads: Andrew Conry

DISABLED PERSONS' OFF-STREET PARKING ORDER 2015

Eng No:	Eng by: MH	Checked by:	Scale: 1:1250
	File Ref: EN-58-40-3333	Revision:	Date: Sept 2014



Reproduced From the Ordnance Survey Mapping with the permission of Her Majesty's Stationary Office (c) Crown Copyright. Unauthorised reproduction infringes Crown Copyright and may lead to prosecution or civil proceedings. ERC Licence No. (c) Crown Copyright. 100023382 2014